

NOTICE!!

These documents have been scanned!

Do not place un-scanned documents beneath this notice!

Do not remove this notice from this file!

GPO Jacket No. 560-102
Print Order 61540
Rise Business Services, LLC
Job=AZ15 6/3/2019



Box Number= AZ15110



Claim Begin-End: AMC367945-AMC367981

1 Initial Receipt



AZ15110-2

AMC367879-AMC368659

Authorized Date02/12/2007

Instructions to Accounts AZ BLM REFUND \$465 TO JOHN BAZZILL FOR NEW CLAIMS THAT WERE DECLARED NULL & VOID AMC367977 THROUGH AMC367979 RECEIPT #1184550 AB

Login ID2393

Entry Date02/12/2007

Total Amount\$465.00

Amc 367977-367979 closed Fees Refunded as

**United States Department of the Interior
Bureau of Land Management**

BUSINESS & SUPPORT SVCS DIV
ONE N CENTRAL AVE
PHOENIX, AZ 85004 -2203
Phone: (602) 417-9200

Receipt	
No:	1184550

ENTERED INTO COMPUTER
DEC 13 2005 *PB*

Transaction #: 1224563
Date of Transaction: 11/15/2005

CUSTOMER: ED HUSKINSON
4804 STEINKE DR
KINGMAN, AZ 86401

LINE #	QTY	DESCRIPTION	REMARKS	UNIT PRICE	TOTAL
1	37.00	LOCATABLE MINERALS / MINING CLAIMS-NEW, UNADJUD, ONE OR MORE AUTH NOS / NEW MINING CLAIM LOCATION FEE \$30 (1993) CASES: AMC367945/\$30.00, AMC367946/\$30.00, AMC367947/\$30.00, AMC367948/\$30.00, AMC367949/\$30.00, AMC367950/\$30.00, AMC367951/\$30.00, AMC367952/\$30.00, AMC367953/\$30.00, AMC367954/\$30.00, AMC367955/\$30.00, AMC367956/\$30.00, AMC367957/\$30.00, AMC367958/\$30.00, AMC367959/\$30.00, AMC367960/\$30.00, AMC367961/\$30.00, AMC367962/\$30.00, AMC367963/\$30.00, AMC367964/\$30.00, AMC367965/\$30.00, AMC367966/\$30.00, AMC367967/\$30.00, AMC367968/\$30.00, AMC367969/\$30.00, AMC367970/\$30.00, AMC367971/\$30.00, AMC367972/\$30.00, AMC367973/\$30.00, AMC367974/\$30.00, AMC367975/\$30.00, AMC367976/\$30.00, AMC367977/\$30.00, AMC367978/\$30.00, AMC367979/\$30.00, AMC367980/\$30.00, AMC367981/\$30.00		- n/a -	1110.00
2	37.00	LOCATABLE MINERALS / MINING CLAIMS-NEW, UNADJUD, ONE OR MORE AUTH NOS / NEW MINING CLAIM PROCESSING FEE \$15 (1930) CASES: AMC367945/\$15.00, AMC367946/\$15.00, AMC367947/\$15.00, AMC367948/\$15.00, AMC367949/\$15.00, AMC367950/\$15.00, AMC367951/\$15.00, AMC367952/\$15.00, AMC367953/\$15.00, AMC367954/\$15.00, AMC367955/\$15.00, AMC367956/\$15.00, AMC367957/\$15.00, AMC367958/\$15.00, AMC367959/\$15.00, AMC367960/\$15.00, AMC367961/\$15.00, AMC367962/\$15.00, AMC367963/\$15.00, AMC367964/\$15.00, AMC367965/\$15.00, AMC367966/\$15.00, AMC367967/\$15.00, AMC367968/\$15.00, AMC367969/\$15.00, AMC367970/\$15.00, AMC367971/\$15.00, AMC367972/\$15.00, AMC367973/\$15.00, AMC367974/\$15.00, AMC367975/\$15.00, AMC367976/\$15.00, AMC367977/\$15.00, AMC367978/\$15.00, AMC367979/\$15.00, AMC367980/\$15.00, AMC367981/\$15.00		- n/a -	555.00
		LOCATABLE MINERALS / MINING CLAIMS-NEW, UNADJUD, ONE OR MORE AUTH NOS / NEW MINING CLM MAINT FEE \$125 (1993) CASES: AMC367945/\$125.00, AMC367946/\$125.00, AMC367947/\$125.00, AMC367948/\$125.00, AMC367949/\$125.00, AMC367950/\$125.00, AMC367951/\$125.00, AMC367952/\$125.00			

3	37.00	AMC367953/\$125.00, AMC367954/\$125.00, AMC367955/\$125.00, AMC367956/\$125.00, AMC367957/\$125.00, AMC367958/\$125.00, AMC367959/\$125.00, AMC367960/\$125.00, AMC367961/\$125.00, AMC367962/\$125.00, AMC367963/\$125.00, AMC367964/\$125.00, AMC367965/\$125.00, AMC367966/\$125.00, AMC367967/\$125.00, AMC367968/\$125.00, AMC367969/\$125.00, AMC367970/\$125.00, AMC367971/\$125.00, AMC367972/\$125.00, AMC367973/\$125.00, AMC367974/\$125.00, AMC367975/\$125.00, AMC367976/\$125.00, AMC367977/\$125.00, AMC367978/\$125.00, AMC367979/\$125.00, AMC367980/\$125.00, AMC367981/\$125.00	- n/a -	4625.00
TOTAL:				\$6,290.00

PAYMENT INFORMATION			
1	AMOUNT:	\$6,290.00	POSTMARKED: N/A
	TYPE:	CHECK	RECEIVED: 11/15/2005
	CHECK NO:	1994	
	NAME:	BAZZILL, JOHN 21310 N 64TH AVE GLENDALE AZ 85308	

REMARKS

This receipt was generated by the automated BLM Collections and Billing System and is a paper representation of a portion of the official electronic record contained therein.

NOTICE!!

These documents have been scanned!

Do not place un-scanned documents beneath this notice!

Do not remove this notice from this file!

GPO Jacket No. 560-102
Print Order 61540
Rise Business Services, LLC
Job=AZ15 6/3/2019



Box Number= AZ15110



Claim Begin-End: AMC367945-AMC367981

2 Correspondence



AZ15110-2

AMC367879-AMC368659

FEE# 2011005458

OFFICIAL RECORDS OF MOHAVE COUNTY CAROL MEIER, COUNTY RECORDER



01/31/2011 03:03 PM Fee: \$14.00

PAGE: 1 of 1

When recorded, mail to:

Name NJB Mining, Inc.

Address 10751 N. Frank

Lloyd Wright Blvd. Suite 101

City, State, Zip Code SCOTTSDALE AZ 85259

A-6

QUITCLAIM DEED

Amc 349289
Amc 367945
Amc 397311

KNOW ALL MEN BY THESE PRESENTS;

That we, Ed Huskinson Jr., and Pearl G Craig, the undersigned, for a valuable consideration, the receipt of which is herein acknowledged, do hereby release, remise, and forever quitclaim unto Norm Bellemare of NJB Mining Inc., all right, title, and interest in the certain property in Mohave County, Arizona, described as follows:

CLAIM	AMC Number	Book	Page
FM - 1	349289	3003	491
FM - 2	349290	3003	493
FM - 3	349291	3003	495
FM - 4	349292	3003	497

IN WITNESS THEREOF, I have hereunto set my hand and seal, this _____ of January, 2011

(Print) Ed Huskinson, Jr [Signature]
Ed Huskinson, Jr Releasor Signature of Releasor(1)

RECEIVED
PLM AZ STATE OFFICE
2011 FEB - 1 P 12:14
PHOENIX, ARIZONA

OFFICIAL SEAL
ROBIN M. FOREMAN
NOTARY PUBLIC - State of Arizona
MOHAVE COUNTY
My Comm. Expires June 21, 2014

State of ARIZONA
County of Mohave)ss

On this 31st day of January, 2011, before me, the undersigned Notary Public, personally appeared ED HUSKINSON, JR. known to me to be the individual who executed the foregoing instrument and acknowledged the same to be his free act and deed.

My commission expires JUNE 21, 2014 [Signature]
Notary Public (1)

IN WITNESS THEREOF, I have hereunto set my hand and seal, this 20th of January, 2011

(Print) Pearl G. Craig _____
Pearl G Craig Releasor Signature of Releasor (2)

OFFICIAL SEAL
DEBORAH L. DICKISON
NOTARY PUBLIC - State of Arizona
YAVAPAI COUNTY
My Comm. Expires Sept. 17, 2013

State of Arizona
County of Yavapai)ss

On this 28th day of January, 2011, before me, the undersigned Notary Public, personally appeared Pearl G. Craig known to me to be the individual who executed the foregoing instrument and acknowledged the same to be his free act and deed.

My commission expires Sept 17, 2013 [Signature]
Notary Public (2)

QCD Not processed.
Claims closed. AT
2/10/11

[Handwritten initials]

This Instrument was prepared by:
Bazzill Corp. U.S.A.
PO Box 8
Skull Valley, AZ 86338

FEE# 2011005459

OFFICIAL RECORDS
OF MOHAVE COUNTY
CAROL MEIER,
COUNTY RECORDER



01/31/2011 03:03 PM Fee: \$15.00

PAGE: 1 of 6

When witnessed mail to:
NJB Mining, Inc.
10751 North Frank Lloyd Wright Blvd., Suite 101
Scottsdale, AZ 85259

RECEIVED
PHOENIX, ARIZONA
2011 FEB - 1 P 12:15
PLM AZ STATE OFFICE

A-6

QUITCLAIM DEED
(Corporation to Corporation)

KNOW ALL MEN BY THESE PRESENTS THAT:

FOR VALUABLE CONSIDERATION OF SERVICE FOR SALES AND ASSET MANAGEMENT, sufficiency of which is hereby acknowledged, Bazzill Corp. U.S.A., a Corporation organized under the laws of the state of Arizona, hereinafter referred to as "Grantor", does hereby transfer, remise, release, and forever quitclaim unto NJB Mining, Inc., a Corporation organized under the laws of the state of Arizona, hereinafter "Grantee", the following lands and property, together with all improvements located thereon, lying in the County of Mohave, State of Arizona, to-wit:

See Legal Description Attached as Exhibit A incorporated by reference as though set forth in full

Current instrument reference: Mineral Exploration Permit: 08-114530

NOTICE OF ASSIGNMENT OF PERMIT & LEASE DOCUMENTS of the Arizona State Land Department, August 18, 2004 and BUREAU OF LAND MANAGEMENT CLAIMS as maintained to date

SUBJECT to all current taxes, assessments, reservations in patents and all easements, rights-of-way, encumbrances, liens, covenants, conditions and restrictions including maintenance fees timely filed as may appear of compliance.

TO HAVE AND TO HOLD same unto Grantee, and unto Grantee's heirs and assigns forever, with all appurtenances thereunto belonging.

And Grantor covenants with Grantee that Grantor and any other person, persons, entity or entities in Grantor's name and behalf or claiming under Grantor shall not or will not hereafter claim or demand any right or title to the premises or any part thereof,

All transferred except 4 that are not owned by Bazzill Corp.
AMC 349289-349292

ENTERED INTO COMPUTER
2/10/11 AT

but they and each of them shall be excluded and forever barred there from except as herein set forth. Right, title, interest and claim hereinabove described is subject to the following exceptions;

PROCEEDS UPON SALE as per AGREEMENT TO SELL

IN WITNESS WHEREOF, this deed was executed by the undersigned on this the 31st day of JANUARY, 2011.

BAZZILL CORP. U.S.A.

PHOENIX, ARIZONA

2011 FEB - 1 P 12

RECEIVED
BLM AZ STATE OFFICE

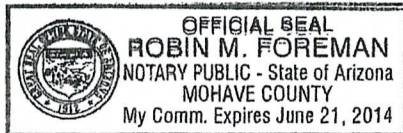
Attest: _____

Secretary

By: [Signature]
JOHN BAZZILL, President

State of ARIZONA
County of MOHAVE

The foregoing instrument was acknowledged before me this 31st - JANUARY, 2011 (date) by John Bazzill (name of officer or agent, title or officer or agent) of Bazzill Corp USA (name of corporation acknowledging) a Arizona (state or place of incorporation) corporation, on behalf of the corporation.



[Signature]
NOTARY PUBLIC

Print Name: Robin M. Foreman

My Commission Expires: JUNE 21, 2014

Grantor(s) Name, Address, phone:
Bazzill Corp. U.S.A.
PO Box 8
Skull Valley, AZ 86338
(928) 442-9068

Grantee(s) Name, Address, phone:
NJB Mining, Inc.
10751 North Frank Lloyd Wright Blvd., Suite 101
Scottsdale, AZ 85259
(480) 368-0408

EXHIBIT "A"

*4 not owned by
Bazzill*

**TIN CUP PROPERTY
MOHAVE COUNTY, ARIZONA**

**TIN CUP MINE
(STATE OF ARIZONA Mineral Exploration Permit # 08**

**Legal description: All, Sec 2, T20N, R20W
(Lots 1 thru 4 & S2)**

State acreage: 524.88 acres

FM CLAIMS

Section 1, T20N, R20W

- FM 1 AMC #349289**
- FM 2 AMC #349290**
- FM 3 AMC #349291**
- FM 4 AMC #349292**

**TCE (Tin Cup Extension) Claims
Sections 35 and 36, T21N, R20W**

- TCE-1 AMC #367945**
- TCE-2 AMC #367946**
- TCE-3 AMC #367947**
- TCE-4 AMC #367948**
- TCE-5 AMC #367949**
- TCE-6 AMC #367950**
- TCE-7 AMC #367951**
- TCE-8 AMC #367952**
- TCE-9 AMC #367953**
- TCE-10 AMC #367954**
- TCE-11 AMC #367955**
- TCE-12 AMC #367956**
- TCE-13 AMC #367957**
- TCE-14 AMC #367958**
- TCE-15 AMC #367959**
- TCE-16 AMC #367960**
- TCE-17 AMC #367961**
- TCE-18 AMC #367962**
- TCE-19 AMC #367963**
- TCE-20 AMC #367964**
- TCE-21 AMC #367965**
- TCE-22 AMC #367966**
- TCE-23 AMC #367967**
- TCE-24 AMC #367968**

RECEIVED
DLM AZ STATE OFFICE
2011 FEB - 1 P 12:14
PHOENIX, ARIZONA

Handwritten initials/signature in a circle

TCE-25 AMC #367969
TCE-26 AMC #367970
TCE-27 AMC #367971
TCE-28 AMC #367972
TCE-29 AMC #367973
TCE-30 AMC #367974
TCE-31 AMC #367975
TCE-32 AMC #367976
(TCE-33, 34, & 35 were dropped)
TCE-36 AMC #367980
TCE-37 AMC #367981

TCE (Tin Cup Extension) Claims
Sections 35, 36, 27, 26 and 25 T21N, R20W

TCE-38 AMC #397311
TCE-39 AMC #397312
TCE-40 AMC #397313
TCE-41 AMC #397314
TCE-42 AMC #397315
TCE-43 AMC #397316
TCE-44 AMC #397317
TCE-45 AMC #397318
TCE-46 AMC #397319
TCE-47 AMC #397320
TCE-48 AMC #397321
TCE-49 AMC #397322
TCE-50 AMC #397323
TCE-51 AMC #397324
TCE-52 AMC #397325
TCE-53 AMC #397326
TCE-54 AMC #397327
TCE-55 AMC #397328
TCE-56 AMC #397329
TCE-57 AMC #397330
TCE-58 AMC #397331
TCE-59 AMC #397332
TCE-60 AMC #397333
TCE-61 AMC #397334
TCE-62 AMC #397335
TCE-63 AMC #397336
TCE-64 AMC #397337
TCE-65 AMC #397338
TCE-66 AMC #397339
TCE-67 AMC #397340
TCE-68 AMC #397341
TCE-69 AMC #397342
TCE-70 AMC #397343
TCE-71 AMC #397344

RECEIVED
BLM AZ STATE OFFICE
2011 FEB - 1 P 12:14
PHOENIX, ARIZONA

Handwritten initials: H4 and AMC

TCE-72 AMC #397345
TCE-73 AMC #397346
TCE-74 AMC #397347
TCE-75 AMC #397348
TCE-76 AMC #397349
TCE-77 AMC #397350
TCE-78 AMC #397351
TCE-79 AMC #397352
TCE-80 AMC #397353
TCE-81 AMC #397354
TCE-82 AMC #397355
TCE-83 AMC #397356

BLM acreage: approximately 1,680 acres

Total acreage: approximately 2,204 acres

RECEIVED
BLM AZ STATE OFFICE
2011 FEB - 1 P 12:14
PHOENIX, ARIZONA

12
MLC

AGREEMENT TO SELL

NJB MINING, Inc. shall be paid 25% of purchase price for selling the Tin Cup / Secret Pass Property. The remainder of the sale proceeds shall be paid to Bazzill Corp. U.S.A., Pearl Craig and Ed Huskinson and shall be paid to respective parties according to the Buyer/Seller Agreement calendar.

It is understood the option deposit shall be paid as agreed for FMs Assignment of Rights and Title to Frank L. Hillemeier immediately.

Please spell out how j) concerning the shares to be issued will be held and given out to all 4 parties.

It is unlikely that Buyer would go into recovery and production until they own the 100%, so perhaps as Buyer pays in full or begins recovery/operations, Buyer should receive Quit-Claim from NJB for the 2% NSR divided amongst the 4 parties. I simply do not know how this should be worked for your convenience...? We acknowledge the requirements of NJB and Buyer to consummate.

THANK YOU

RECEIVED
DEPT. M. & STATE OFFICE
2011 FEB - 1 P 12:14
PHOENIX, ARIZONA

United States Department of the Interior
Bureau of Land Management
 LANDS/RECREATION & PLANNING
 ONE N CENTRAL AVE
 PHOENIX, AZ 85004 -2203
 Phone:

Receipt

No: 2285598

Transaction #: 2357721	
Date of Transaction: 02/01/2011	
CUSTOMER:	
JOHN BAZZILL PO BOX 8 SKULL VALLEY, AZ 86338-0008 US	

LINE #	QTY	DESCRIPTION	REMARKS	UNIT PRICE	TOTAL
1	1.00	LOCATABLE MINERALS / MINING CLAIMS-NOT NEW-UNADJUD, ONE AUTH NO. ONLY / MINING CLAIM MONEY RECEIVED CASES: AMC349289/\$880.00	TRF/88	- n/a -	880.00
2	21.00	IAC PRODUCTS / COPIES/PLOTTERS / COMPUTER PRINTED/GENERATED / COMPUTER GEN. REPORT-\$.13		0.13	2.73
TOTAL:					\$882.73

PAYMENT INFORMATION			
1	AMOUNT:	882.73	POSTMARKED: N/A
	TYPE:	CHECK	RECEIVED: 02/01/2011
	CHECK NO:	1076	
	NAME:	BAZZILL, JOHN PO BOX 8 SKULL VALLEY AZ 86338-0008 US	

REMARKS

This receipt was generated by the automated BLM Collections and Billing System and is a paper representation of a portion of the official electronic record contained therein.

*A Bunda
2/16/07*

In Reply Refer To:
3800 (933) AB
AMC367945

February 8, 2007

CERTIFIED MAIL – RETURN RECEIPT REQUESTED No. 7006 2760 0005 5867 0320/0337

DECISION

Bazzill Corp USA	:	AMC367977 through 367979
21310 N. 64 th Avenue	:	TCE 33 - 35
Glendale, Arizona 85308	:	
	:	
Ed Huskinson Jr.	:	
4804 Steinke Drive	:	
Kingman, Arizona 86401	:	

Decision Vacated

The decision of January 16, 2007, declaring the above listed mining claims forfeited for failure to file the required documents on or before September 1, 2006, is hereby vacated.

These claims were declared Null and Void in a decision dated June 20, 2006, because the land on which they are located is not open to mining. Due to an oversight, the closure code was not entered in the computer and the claims appeared on the report to receive a closure decision. The January 16, 2007, decision was therefore unnecessary since the claims were already closed.

If additional information is required, please contact Amy Bunda at 602-417-9334.

/s/ Alvin L. Burch

Alvin L. Burch
Group Administrator
Renewable and Mineral Resources Group

ABunda:pb:02/06/07

SENDER: COMPLETE THIS SECTION

- Complete items 1, 2, and 3. Also complete item 4 if Restricted Delivery is desired.
- Print your name and address on the reverse so that we can return the card to you.
- Attach this card to the back of the mailpiece, or on the front if space permits.

1. Article Addressed to: **FEB 08 2007**

**Ed Huskinson Jr.
4804 Steinke Drive
Kingman, AZ 86401
933(AB) AMC367945**

2. Article Number
(Transfer from service label)

7006 2760 0005 5867 0337

COMPLETE THIS SECTION ON DELIVERY

A. Signature

X

Ed Huskinson Jr.

Agent

Addressee

B. Received by (Printed Name)

ED HUSKINSON, JR.

C. Date of Delivery

3/12/07

D. Is delivery address different from item 1? Yes
If YES, enter delivery address below: No

3. Service Type

Certified Mail

Express Mail

Registered

Return Receipt for Merchandise


Insured Mail

C.O.D.

4. Restricted Delivery? (Extra Fee)

Yes

UNITED STATES POSTAL SERVICE



First-Class Mail
Postage & Fees Paid
USPS
Permit No. G-10

- Sender: Please print your name, address, and ZIP+4 in this box •

AZ
933

U.S. DEPARTMENT OF THE INTERIOR
BUREAU OF LAND MANAGEMENT
ARIZONA STATE OFFICE
ONE NORTH CENTRAL AVE. SUITE 800
PHOENIX, ARIZONA 85004-4427

PHOENIX, ARIZONA
STATE OFFICE
ARIZONA

2001 MAR 14 P 12:44

BUREAU OF
LAND MANAGEMENT

SENDER: COMPLETE THIS SECTION

- Complete items 1, 2, and 3. Also complete item 4 if Restricted Delivery is desired.
- Print your name and address on the reverse so that we can return the card to you.
- Attach this card to the back of the mailpiece, or on the front if space permits.

1. Article Addressed to: **FEB 08 2007**

Bazzill Corp. USA
21310 N. 64th Avenue
Glendale, AZ 85308
933(AB) AMC367945

**COMPLETE THIS SECTION ON DELIVERY**

A. Signature

X

- Agent
 Addressee

B. Received by (*Printed Name*)

C. Date of Delivery

2/10/07

D. Is delivery address different from item 1? Yes
 If YES, enter delivery address below: No

3. Service Type

- Certified Mail Express Mail
 Registered Return Receipt for Merchandise
 Insured Mail C.O.D.


4. Restricted Delivery? (*Extra Fee*) Yes

2. Article Number

(*Transfer from service label*)

7006 2760 0005 5867 0320

UNITED STATES POSTAL SERVICE



First-Class Mail
Postage & Fees Paid
USPS
Permit No. G-10

- **AZ** Sender: Please print your name, address, and ZIP+4 in this box •

933

**U.S. DEPARTMENT OF THE INTERIOR
BUREAU OF LAND MANAGEMENT
ARIZONA STATE OFFICE
ONE NORTH CENTRAL AVE. SUITE 800
PHOENIX, ARIZONA 85004-4427**

2001 FEB 15 P 3: 16

RECEIVED
BUREAU OF
LAND MANAGEMENT

Date: 2/6/07

ROUTING AND TRANSMITTAL SLIP

TO: (Name, office symbol, room number, building, Agency/Post)	Initials	Date
1. Amy Bunda (AZ 933)	AB	2/6/07
2. Al Burch (AZ 932)	A. Burch	2/8/07
3. Pauline Brown (AZ 933)	PB	FEB 08 2007
4.		
5.		
6.		
7.		
8.		
9.		

	Action	File	Note and Return
	Approval	For Clearance	Per Conversation
	As Requested	For Correction	Prepare Reply
	Circulate	For Your Information	See Me
	Comment	Investigate	X Signature
x	Coordination	Justify	

REMARKS:

DO NOT use this form as a RECORD of approvals, concurrences, disposal, clearances, and similar actions

From: (Name, org. symbol, Agency/Post) Amy Bunda Land Law Examiner, AZ933	Room No.
	Phone No. FTS x 334

OPTIONAL FORM 41 (Rev. 7/76)
 Prescribed by GSA
 FPMR (41 CFR) 101-11.206



United States Department of the Interior



BUREAU OF LAND MANAGEMENT
Arizona State Office
One North Central Avenue, Suite 800
Phoenix, Arizona 85004-4427
www.az.blm.gov

In Reply Refer To:
3800 (AZ-933) AB
AMC367945

January 16, 2007

CERTIFIED MAIL - RETURN RECEIPT REQUESTED No. 7005 3110 0000 2181 2287

DECISION

BAZZILL CORP USA
21310 N 64TH AVE
GLENDALE, AZ 85308

:
:
:
:
:
:
:
:
:
:

This decision affects those claims shown
in the block below:

HUSKINSON ED JR
4804 STEINKE DR
KINGMAN, AZ 86401

AMC367977 through 367979
TCE 33 - 35

MINING CLAIMS DECLARED FORFEITED

The mining claims listed above have been declared forfeited for failure to file the required maintenance fee payment or small miner's maintenance fee waiver (waiver).

Claimants are required to pay an annual non-refundable maintenance fee of \$125, or submit a waiver, on or before September 1 of each year. These requirements were established by 30 (United States Code) 28-f-k, as amended, and 43 Code of Federal Regulations (CFR) 3834 and 3835.

Our records do not show receipt of a maintenance fee payment, or waiver received on or before September 1, 2006, for the 2007 assessment year, for the claims listed above. Therefore, the claims are forfeited.

This decision does not relieve you of the liability for reclamation of all areas disturbed by your activities on lands covered by the subject mining claim(s) and/or site(s). After you complete the reclamation, you must notify the authorized officer of the appropriate surface managing agency so that the authorized officer may conduct a final site inspection and determine whether you may be released from liability. If you fail to reclaim the land to the satisfaction of the authorized officer, the surface management agency may cite you for noncompliance under its surface management regulations.

SENDER: COMPLETE THIS SECTION

- Complete items 1, 2, and 3. Also complete item 4 if Restricted Delivery is desired.
- Print your name and address on the reverse so that we can return the card to you.
- Attach this card to the back of the mailpiece, or on the front if space permits.

1. Article Addressed to:

JAN 16 2007

BAZZILL CORP USA
 21310 N 64TH AVE
 GLENDALE, AZ 85308
 AB AMC367945

2. Article Number

(Transfer from service label)

7005 3110 0000 2181 2287

COMPLETE THIS SECTION ON DELIVERY

A. Signature

X

Dante Bazzill

 Agent Addressee

B. Received by (Printed Name)

C. Date of Delivery

1-19-07

D. Is delivery address different from item 1?

 Yes

If YES, enter delivery address below:

 No


3. Service Type

 Certified Mail Express Mail Registered Return Receipt for Merchandise Insured Mail C.O.D.

4. Restricted Delivery? (Extra Fee)

 Yes

UNITED STATES POSTAL SERVICE



First-Class Mail
Postage & Fees Paid
USPS
Permit No. G-10

AZ
933

- Sender: Please print your name, address, and ZIP+4 in this box •

**U.S. DEPARTMENT OF THE INTERIOR
BUREAU OF LAND MANAGEMENT
ARIZONA STATE OFFICE
ONE NORTH CENTRAL AVE. SUITE 800
PHOENIX, ARIZONA 85004-4427**

ARIZONA
STATE OFFICE
PHOENIX, ARIZONA

2007 JAN 24 P 1:55

BUREAU OF
LAND MANAGEMENT

For land administered by the Bureau of Land Management (BLM), if you fail to reclaim the land to the satisfaction of the authorized officer as required in 43 CFR Subpart 3809, BLM will issue an order of noncompliance under 43 CFR 3809.601(a). If you fail to comply with the noncompliance order, BLM may take further action under 43 CFR 3809.604. Failure to conduct reclamation is a prohibited act that may subject you to criminal penalties. See 43 CFR 3809.605(h) and 43 CFR 3809.700.

This decision may be appealed to the Interior Board of Land Appeals, Office of the Secretary, in accordance with the regulations contained in 43 CFR, Part 4, and the enclosed Form 1842-1. If an appeal is taken, your notice of appeal must be filed in this office (at the above address) within 30 days from receipt of this decision. The appellant has the burden of showing that the decision appealed from is in error.

If you wish to file a petition pursuant to regulation 43 CFR 4.21 (58 FR 4939, January 19, 1993) for a stay of the effectiveness of this decision during the time that your appeal is being reviewed by the Board, the petition for a stay must accompany your notice of appeal. A petition for a stay is required to show sufficient justification based on the standards listed below. Copies of the notice of appeal and petition for a stay **must** also be submitted to each party named in this decision and to the Interior Board of Land Appeals and to the appropriate Office of the Solicitor (see 43 CFR 4.413) at the same time the original documents are filed with this office. If you request a stay, you have the burden of proof to demonstrate that a stay should be granted.

Standards for Obtaining a Stay

Except as otherwise provided by law or other pertinent regulation, a petition for a stay of a decision pending appeal shall show sufficient justification based on the following standards:

- (1) The relative harm to the parties if the stay is granted or denied,
- (2) The likelihood of the appellant's success on the merits,
- (3) The likelihood of immediate and irreparable harm if the stay is not granted, and
- (4) Whether the public interest favors granting the stay.

Please include your AMC serial number(s) on all correspondence. If additional information is required, please call Amy Bunda at 602-417-9334.



Alvin L. Burch
Group Administrator
Renewable and Mineral Resources Group

Enclosure
Appeal Form 1842-1



United States Department of the Interior



BUREAU OF LAND MANAGEMENT
Arizona State Office
One North Central Avenue, Suite 800
Phoenix, Arizona 85004-4427
www.az.blm.gov

In Reply Refer To:
3800 (AZ-933) AB
AMC367945

January 16, 2007

CERTIFIED MAIL - RETURN RECEIPT REQUESTED No. 7005 3110 0000 2181 2294

DECISION

HUSKINSON ED JR	:	This decision affects those claims shown
4804 STEINKE DR	:	in the block below:
KINGMAN, AZ 86401	:	
	:	
BAZZILL CORP USA	:	
21310 N 64TH AVE	:	
GLENDAL, AZ 85308	:	

AMC367977 through 367979
TCE 33 - 35

MINING CLAIMS DECLARED FORFEITED

The mining claims listed above have been declared forfeited for failure to file the required maintenance fee payment or small miner's maintenance fee waiver (waiver).

Claimants are required to pay an annual non-refundable maintenance fee of \$125, or submit a waiver, on or before September 1 of each year. These requirements were established by 30 (United States Code) 28-f-k, as amended, and 43 Code of Federal Regulations (CFR) 3834 and 3835.

Our records do not show receipt of a maintenance fee payment, or waiver received on or before September 1, 2006, for the 2007 assessment year, for the claims listed above. Therefore, the claims are forfeited.

This decision does not relieve you of the liability for reclamation of all areas disturbed by your activities on lands covered by the subject mining claim(s) and/or site(s). After you complete the reclamation, you must notify the authorized officer of the appropriate surface managing agency so that the authorized officer may conduct a final site inspection and determine whether you may be released from liability. If you fail to reclaim the land to the satisfaction of the authorized officer, the surface management agency may cite you for noncompliance under its surface management regulations.

SENDER: COMPLETE THIS SECTION

- Complete items 1, 2, and 3. Also complete item 4 if Restricted Delivery is desired.
- Print your name and address on the reverse so that we can return the card to you.
- Attach this card to the back of the mailpiece, or on the front if space permits.

1. Article Addressed to:

JAN 16 2007

HUSKINSON ED JR
 4804 STEINKE DR
 KINGMAN, AZ 86401
 AB AMC367945

2. Article Number

(Transfer from service label)

7005 3110 0000 2181 2294

COMPLETE THIS SECTION ON DELIVERY

A. Signature

X

 Agent AddresseeB. Received by (*Printed Name*)

Harmony Huskinson

C. Date of Delivery

D. Is delivery address different from item 1? Yes

If YES, enter delivery address below:

 No

3. Service Type

 Certified Mail Express Mail Registered Return Receipt for Merchandise Insured Mail C.O.D.4. Restricted Delivery? (*Extra Fee*) Yes

UNITED STATES POSTAL SERVICE

LAS VEGAS, NV 890

JAN 22 2007

First-Class Mail
Postage & Fees Paid
USPS
Permit No. G-10

AZ
933

• Sender: Please print your name, address, and ZIP+4 in this box •

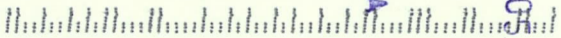
**U.S. DEPARTMENT OF THE INTERIOR
BUREAU OF LAND MANAGEMENT
ARIZONA STATE OFFICE
ONE NORTH CENTRAL AVE. SUITE 800
PHOENIX, ARIZONA 85004-4427**

ARIZONA
STATE OFFICE
PHOENIX, ARIZONA

2007 JAN 22 P 1:05

RECEIVED
BUREAU OF
LAND MANAGEMENT

427



For land administered by the Bureau of Land Management (BLM), if you fail to reclaim the land to the satisfaction of the authorized officer as required in 43 CFR Subpart 3809, BLM will issue an order of noncompliance under 43 CFR 3809.601(a). If you fail to comply with the noncompliance order, BLM may take further action under 43 CFR 3809.604. Failure to conduct reclamation is a prohibited act that may subject you to criminal penalties. See 43 CFR 3809.605(h) and 43 CFR 3809.700.

This decision may be appealed to the Interior Board of Land Appeals, Office of the Secretary, in accordance with the regulations contained in 43 CFR, Part 4, and the enclosed Form 1842-1. If an appeal is taken, your notice of appeal must be filed in this office (at the above address) within 30 days from receipt of this decision. The appellant has the burden of showing that the decision appealed from is in error.

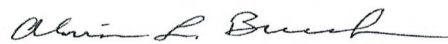
If you wish to file a petition pursuant to regulation 43 CFR 4.21 (58 FR 4939, January 19, 1993) for a stay of the effectiveness of this decision during the time that your appeal is being reviewed by the Board, the petition for a stay must accompany your notice of appeal. A petition for a stay is required to show sufficient justification based on the standards listed below. Copies of the notice of appeal and petition for a stay **must** also be submitted to each party named in this decision and to the Interior Board of Land Appeals and to the appropriate Office of the Solicitor (see 43 CFR 4.413) at the same time the original documents are filed with this office. If you request a stay, you have the burden of proof to demonstrate that a stay should be granted.

Standards for Obtaining a Stay

Except as otherwise provided by law or other pertinent regulation, a petition for a stay of a decision pending appeal shall show sufficient justification based on the following standards:

- (1) The relative harm to the parties if the stay is granted or denied,
- (2) The likelihood of the appellant's success on the merits,
- (3) The likelihood of immediate and irreparable harm if the stay is not granted, and
- (4) Whether the public interest favors granting the stay.

Please include your AMC serial number(s) on all correspondence. If additional information is required, please call Amy Bunda at 602-417-9334.



Alvin L. Burch
Group Administrator
Renewable and Mineral Resources Group

Enclosure
Appeal Form 1842-1



Bruce
Asbjorn/KFO/AZ/BLM/DOI
01/10/2007 07:56 AM

To: Rod Ebert/AZSO/AZ/BLM/DOI@BLM
cc
bcc
Subject: Bassill Corporation USA

I conducted a field check of the Mount Nutt Wilderness adjacent to TCE 33-35 (T. 21 N., R. 20W., Section 36 NE and SE 1/4) to confirm that mining claim markers were not present within the wilderness. Bassill Corporation USA has met all the regulations in the CFR relating to removal of mining claim markers in Mount Nutt Wilderness.

Bruce M. Asbjorn
Outdoor Recreation Planner
BLM Kingman Field Office
2755 Mission Blvd.
Kingman, AZ 86401
(928) 718-3705

AMC 367977-9
closed 6/20/2006



Bazzill Corp. U.S.A.

213 North 64th Avenue
Glendale, Arizona 85308-6422
Phone (623) 561-7817
Fax (623) 561-7837

www.bazzill.com

E-mail: bazzill@cox.net

ASSET MANAGEMENT, SALES & PROCUREMENT

Mining & Equipment

AMC 367945

July 10, 2006

United States Department of the Interior
BUREAU OF LAND MANAGEMENT
Arizona State Office
One North Central Avenue, Suite 800
Phoenix, Arizona 85004-4427
Telephone (602) 417-9397
www.az.blm.gov

ATTENTION: MR. ROD EBERT (602) 417-9397

**ATTENTION: MR. ALVIN L. BURCH, Group Administrator
Renewable and Mineral Resources Group**

SUBJECT: LODGE CLAIMS AMC 367977 – AMC367979 TCE 33 – TCE 35

Rod, these claims were put in place to protect a 300'-wide section on the east side of section 36 that we thought could be open. We realize that this is wilderness. We do not want to appeal BLM decision, as *you are correct*.

I will be in contact with Bruce Asbjorn (Kingman Office Manager of Wilderness Area). As you requested, I will have him contact you directly when he advises us what to do and when we have completed requirements.

Thank you for your help in getting this cleared up.

Respectfully

JOHN BAZZILL
President

LB
CC: BRUCE ASBJORN, Manager of Wilderness Kingman Office
ENC: BLM Letter dated June 20, 2006

RECEIVED
BUREAU OF
LAND MANAGEMENT
2006 JUL 11 P 1:55
ARIZONA
STATE OFFICE
PHOENIX, ARIZONA

.....



Bazzill Corp. U.S.A.

ASSET MANAGEMENT, SALES & PROCUREMENT

MINING & EQUIPMENT

21310 North 64th Avenue
Glendale, Arizona 85308 U.S.A.

BUREAU OF
LAND MANAGEMENT

2006 JUL 11 P 1:55

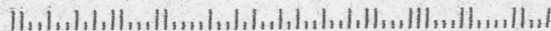
United States Department of the Interior
BUREAU OF LAND MANAGEMENT
Arizona State Office

ATTN: MR. ROD EBERT (602) 417-9397
ATTN: MR. ALVIN L. BURCH, Group Administrator
Renewable and Mineral Resources Group
One North Central Avenue, Suite 800
Phoenix, Arizona 85004-4427

PHOENIX AZ 85004
20 JUL 06 PM 1 L



65004+4427



SENDER: COMPLETE THIS SECTION

- Complete items 1, 2, and 3. Also complete item 4 if Restricted Delivery is desired.
- Print your name and address on the reverse so that we can return the card to you.
- Attach this card to the back of the mailpiece, or on the front if space permits.

1. Article Addressed to: JUN 20 2006

BAZZILL CORPORATION USA
21310 N 64TH AVE
GLENDALE, AZ 85308-6422
 933(RE) AMC367945

2. Article Number
 (Transfer from service label)

7005 2570 0001 0700 8710

COMPLETE THIS SECTION ON DELIVERY

A. Signature Agent
 Addressee


B. Received by (Printed Name) C. Date of Delivery
 John Bazzill 6/20/06

D. Is delivery address different from item 1? Yes
 If YES, enter delivery address below: No

3. Service Type
 Certified Mail Express Mail
 Registered Return Receipt for Merchandise
 Insured Mail C.O.D.

4. Restricted Delivery? (Extra Fee) Yes

UNITED STATES POSTAL SERVICE



First-Class Mail
Postage & Fees Paid
USPS
Permit No. G-10

RECEIVED
BUREAU OF
LAND MANAGEMENT
• Sender: Please print your name, address, and ZIP+4 in this box •

006 JUN 9 9 33 P 2: 25
AZ
U.S. Department of the Interior
Bureau Of Land Management
ARIZONA
STATE OFFICE
PHOENIX, ARIZONA
Arizona State Office
One North Central Avenue
Phoenix, AZ 85004-4427

SENDER: COMPLETE THIS SECTION

- Complete items 1, 2, and 3. Also complete item 4 if Restricted Delivery is desired.
- Print your name and address on the reverse so that we can return the card to you.
- Attach this card to the back of the mailpiece, or on the front if space permits.

1. Article Addressed to:

JUN 20 2006

**ED HUSKINSON JR.
4804 STEINKE DR.
KINGMAN, AZ 86401
933(RE) AMC367945**

2. Article Number

(Transfer from service label)

7005 2570 0001 0700 8703

COMPLETE THIS SECTION ON DELIVERY

A. Signature

X *Ed Huskinson* Agent
 Addressee

B. Received by (Printed Name)

C. Date of Delivery

7/20/06

D. Is delivery address different from item 1?

 Yes

If YES, enter delivery address below:

 No



3. Service Type

 Certified Mail Express Mail Registered Return Receipt for Merchandise Insured Mail C.O.D.

4. Restricted Delivery? (Extra Fee)

 Yes

UNITED STATES POSTAL SERVICE



RECEIVED
BUREAU OF
LAND MANAGEMENT

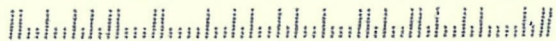
• Sender: Please print your name, address, and ZIP+4 in this box •

AZ
933

U.S. Department of the Interior
Bureau Of Land Management
Arizona State Office
One North Central Avenue
Phoenix, AZ 85004-4427

2006 JUL 24 P 11:14

ARIZONA
STATE OFFICE
PHOENIX, ARIZONA



Stewart 6/13/06



United States Department of the Interior



BUREAU OF LAND MANAGEMENT
Arizona State Office
One North Central Avenue, Suite 800
Phoenix, Arizona 85004-4427
www.az.blm.gov

In Reply Refer To:
3800 (933) RE
AMC367945

June 20, 2006

CERTIFIED MAIL – RETURN RECEIPT REQUESTED No. 7005 2570 0001 0700 8703//8710

DECISION

Ed Huskinson Jr. for Bazzil Corp.	:	Lode Claims
4804 Steinke Dr.	:	AMC367977 – AMC367979
Kingman, Arizona 86401	:	TCE 33 – TCE 35
	:	
Bazzill Corporation USA	:	
21310 N. 64 th Ave.	:	
Glendale, Arizona 85308-6422	:	

Mining Claim Declared Null and Void Ab Initio

On November 15, 2005, the above listed notices of mining claim location were filed in this office pursuant to 43 CFR 3833.11. The map included with the location notices shows these claims located along the east boundary of T. 21 N., R.20 W, sec. 36. The Master Title Plat for the Bureau of Land Management describes these lands as “lots 1-4” and according to BLM records these reconveyed lands have never been the subject of an opening order to the mining or mineral leasing laws. Per 43 CFR 3833.91, these claims are therefore declared null and void ab initio. Copies of the Master Title Plat and the relevant opening order have been enclosed for reference.

This decision does not relieve you of the requirement for reclamation of all areas disturbed by your activities on lands covered by your mining claims and/or sites. After you complete the reclamation, you must notify the authorized officer of the appropriate surface managing agency so that the authorized officer may conduct a final site inspection and determine whether you may be released from liability. If you fail to reclaim the land to the satisfaction of the authorized officer, the surface management agency may cite you for noncompliance under its surface management regulations.

For land administered by the Bureau of Land Management (BLM), if you fail to reclaim the land to the satisfaction of the authorized officer as required in 43 CFR Subpart 3809, BLM will issue an order of noncompliance under 43 CFR 3809.601(a). If you fail to comply with the noncompliance order, BLM may take further action under 43 CFR 3809.604.

\$465 Refund authorized 2/12/07 AB

Failure to conduct reclamation is a prohibited act that may subject you to criminal penalties. See 43 CFR 3809.605(h) and 43 CFR 3809.700. This decision may be appealed to the Interior Board of Land Appeals, Office of the Secretary, in accordance with the regulations contained in 43 CFR, Part 4 and the enclosed Form 1842-1. If an appeal is taken, your notice of appeal must be filed in this office (at the above address) within 30 days from receipt of this decision. The appellant has the burden of showing that the decision appealed from is in error.

If you wish to file a petition pursuant to regulation 43 CFR 4.21 (58 FR 4939, January 19, 1993) for a stay of the effectiveness of this decision during the time that your appeal is being reviewed by the Board, the petition for a stay must accompany your notice of appeal. A petition for a stay is required to show sufficient justification based on the standards listed below. Copies of the notice of appeal and petition for a stay must also be submitted to each party named in this decision and to the Interior Board of Land Appeals and to the appropriate Office of the Solicitor (see 43 CFR 4.413) at the same time the original documents are filed with this office. If you request a stay, you have the burden of proof to demonstrate that a stay should be granted.

Standards for Obtaining a Stay

Except as otherwise provided by law or other pertinent regulation, a petition for a stay of a decision pending appeal shall show sufficient justification based on the following standards:

- (1) The relative harm to the parties if the stay is granted or denied,
- (2) The likelihood of the appellant's success on the merits,
- (3) The likelihood of immediate and irreparable harm if the stay is not granted, and
- (4) Whether the public interest favors granting the stay.

If no appeal is filed within 30 days, a refund of \$465 (\$125 maintenance fee and \$30 location fee per claim) will be authorized for those fees paid November 15, 2005. BLM will retain the non-refundable \$10 processing fee paid per claim.

Please include your AMC serial number on any correspondence. If additional information is required, please call Rod Ebert at (602) 417-9397.

/s/ ALVIN L. BURCH

Alvin L. Burch
Group Administrator
Renewable and Mineral Resources Group

Enclosures

Appeal Form 1842-1 (4pg)
Master Title Plat
Historical Indices
Federal Register (2 pg)

REbert:pb:06/07/06

Date: June 13, 2006

ROUTING AND TRANSMITTAL SLIP

TO: (Name, office symbol, room number, building, Agency/Post)	Initials	Date
1. Rod Ebert (AZ 933)	R2	6/13/06
2. Alvin Burch (AZ 933)	AB	6/20/06
3. Pauline Brown (AZ 933)	PB	JUN 20 2006
4.		
5.		
6.		
7.		
8.		
9.		

	Action	File	Note and Return
	Approval	For Clearance	Per Conversation
	As Requested	For Correction	Prepare Reply
	Circulate	For Your Information	See Me
	Comment	Investigate	X Signature
x	Coordination	Justify	

REMARKS:

DO NOT use this form as a RECORD of approvals, concurrences, disposal, clearances, and similar actions

From: (Name, org. symbol, Agency/Post) Rod Ebert Legal Instrument Examiner, AZ933	Room No.
	Phone No. FTS x 397

OPTIONAL FORM 41 (Rev. 7/76)
Prescribed by GSA
FPMR (41 CFR) 101-11.206

NOTICE!!

These documents have been scanned!

Do not place un-scanned documents beneath this notice!

Do not remove this notice from this file!

GPO Jacket No. 560-102
Print Order 61540
Rise Business Services, LLC
Job=AZ15 6/3/2019




Box Number= AZ15110



Claim Begin-End: AMC367945-AMC367981

3 Transfers



AZ15110-2

AMC367879-AMC368659

**NO
DOCUMENTS
FOUND**

NO DOCUMENTS FOUND
NO DOCUMENTS FOUND

NOTICE!!

These documents have been scanned!

Do not place un-scanned documents beneath this notice!

Do not remove this notice from this file!

GPO Jacket No. 560-102
Print Order 61540
Rise Business Services, LLC
Job=AZ15 6/3/2019



Box Number= AZ15110



Claim Begin-End: AMC367945-AMC367981

4 Annual Filings



AZ15110-2

AMC367879-AMC368659

367945
397311
405823

MAINTENANCE FEE PAYMENT

Claimant Name: NJB MINING INC.
 Address: 10751 N. FRANK LLOYD WRIGHT BLVD #101
 City: SCOTTSDALE State: AZ Zip: 85259
 Telephone: (480) 368-0408
 E-mail address: norm@njbmining.com
 Signature: *James Bullman*

BLM
Date
Stamp

RECEIVED
BLM AZ STATE OFFICE
2018 AUG -3 A 11:51
PHOENIX, ARIZONA

Check here if this is a change of address.

LINE NO.	AMC NUMBER	CLAIM/SITE NAME	COUNTY RECORDER DATA (If available)	TWP	RNG	SEC
1	367945	TCE-1				
2	↓	↓				
3	367976	TCE-32				
4		TCE 33,34,35-INVALID				
5	367980	TCE-36				
6	367981	TCE-37				
7	397311	TCE-38				
8	↓	↓				
9	397356	TCE-83				
10						

List additional claims on Form MCF114.

Bureau of Land Management
Arizona State Office
www.blm.gov/az/

No. of Claims*: 84 x \$155 = 13,020⁰⁰
 Check No: _____ Init. _____
 Receipt No.: 4229713
 For BLM Use Only

* \$155 per lode mining claim, mill site, or tunnel site; and \$155 for each 20 acres or portion thereof for each placer mining claim.

Form: MCF112
 Revised July 2014

This form is available from the **Arizona Geological Survey** and may be reproduced.

INTERESTED
 AUG 10 2018
 BY: RAm

DEPARTMENT OF THE INTERIOR
BUREAU OF LAND MANAGEMENT
MINING CLAIMS
Customer Information - WITH Serial No. and Claim Name

ACTIVE CLAIMS

Run Date: 04/11/2011 11:11 AM

Page 1 of 2

Admin State: AZ
Geo State: AZ

NJB MINING INC
10751 N FRANK LLOYD WRIGHT, BLVD STE 101
SCOTTSDALE, AZ 85259-2663

CUSTOMER ID: 2311502

<u>Serial No.</u>	<u>Claim Name/Number</u>	<u>Lead Serial No.</u>	<u>Disposition</u>
AMC367945	TCE 1	AMC367945	ACTIVE
AMC367946	TCE 2	AMC367945	ACTIVE
AMC367947	TCE 3	AMC367945	ACTIVE
AMC367948	TCE 4	AMC367945	ACTIVE
AMC367949	TCE 5	AMC367945	ACTIVE
AMC367950	TCE 6	AMC367945	ACTIVE
AMC367951	TCE 7	AMC367945	ACTIVE
AMC367952	TCE 8	AMC367945	ACTIVE
AMC367953	TCE 9	AMC367945	ACTIVE
AMC367954	TCE 10	AMC367945	ACTIVE
AMC367955	TCE 11	AMC367945	ACTIVE
AMC367956	TCE 12	AMC367945	ACTIVE
AMC367957	TCE 13	AMC367945	ACTIVE
AMC367958	TCE 14	AMC367945	ACTIVE
AMC367959	TCE 15	AMC367945	ACTIVE
AMC367960	TCE 16	AMC367945	ACTIVE
AMC367961	TCE 17	AMC367945	ACTIVE
AMC367962	TCE 18	AMC367945	ACTIVE
AMC367963	TCE 19	AMC367945	ACTIVE
AMC367964	TCE 20	AMC367945	ACTIVE
AMC367965	TCE 21	AMC367945	ACTIVE
AMC367966	TCE 22	AMC367945	ACTIVE
AMC367967	TCE 23	AMC367945	ACTIVE
AMC367968	TCE 24	AMC367945	ACTIVE
AMC367969	TCE 25	AMC367945	ACTIVE
AMC367970	TCE 26	AMC367945	ACTIVE
AMC367971	TCE 27	AMC367945	ACTIVE
AMC367972	TCE 28	AMC367945	ACTIVE
AMC367973	TCE 29	AMC367945	ACTIVE
AMC367974	TCE 30	AMC367945	ACTIVE
AMC367975	TCE 31	AMC367945	ACTIVE
AMC367976	TCE 32	AMC367945	ACTIVE
AMC367980	TCE 36	AMC367945	ACTIVE
AMC367981	TCE 37	AMC367945	ACTIVE
AMC397311	TCE-38	AMC397311	ACTIVE
AMC397312	TCE-39	AMC397311	ACTIVE
AMC397313	TCE-40	AMC397311	ACTIVE
AMC397314	TCE-41	AMC397311	ACTIVE
AMC397315	TCE-42	AMC397311	ACTIVE
AMC397316	TCE-43	AMC397311	ACTIVE
AMC397317	TCE-44	AMC397311	ACTIVE
AMC397318	TCE-45	AMC397311	ACTIVE
AMC397319	TCE-46	AMC397311	ACTIVE

RECEIVED
 BLM AZ STATE OFFICE
 2010 AUG - 3 A 11: 51
 PHOENIX ARIZONA

NO WARRANTY IS MADE BY BLM
FOR USE OF THE DATA FOR
PURPOSES NOT INTENDED BY BLM

DEPARTMENT OF THE INTERIOR
 BUREAU OF LAND MANAGEMENT
 MINING CLAIMS
 Customer Information - WITH Serial No. and Claim Name

ACTIVE CLAIMS

Run Date: 04/11/2011 11:11 AM

Page 2 of 2

<u>Serial No.</u>	<u>Claim Name/Number</u>	<u>Lead Serial No.</u>	<u>Disposition</u>
AMC397320	TCE-47	AMC397311	ACTIVE
AMC397321	TCE-48	AMC397311	ACTIVE
AMC397322	TCE-49	AMC397311	ACTIVE
AMC397323	TCE-50	AMC397311	ACTIVE
AMC397324	TCE-51	AMC397311	ACTIVE
AMC397325	TCE-52	AMC397311	ACTIVE
AMC397326	TCE-53	AMC397311	ACTIVE
AMC397327	TCE-54	AMC397311	ACTIVE
AMC397328	TCE-55	AMC397311	ACTIVE
AMC397329	TCE-56	AMC397311	ACTIVE
AMC397330	TCE-57	AMC397311	ACTIVE
AMC397331	TCE-58	AMC397311	ACTIVE
AMC397332	TCE-59	AMC397311	ACTIVE
AMC397333	TCE-60	AMC397311	ACTIVE
AMC397334	TCE-61	AMC397311	ACTIVE
AMC397335	TCE-62	AMC397311	ACTIVE
AMC397336	TCE-63	AMC397311	ACTIVE
AMC397337	TCE-64	AMC397311	ACTIVE
AMC397338	TCE-65	AMC397311	ACTIVE
AMC397339	TCE-66	AMC397311	ACTIVE
AMC397340	TCE-67	AMC397311	ACTIVE
AMC397341	TCE-68	AMC397311	ACTIVE
AMC397342	TCE-69	AMC397311	ACTIVE
AMC397343	TCE-70	AMC397311	ACTIVE
AMC397344	TCE-71	AMC397311	ACTIVE
AMC397345	TCE-72	AMC397311	ACTIVE
AMC397346	TCE-73	AMC397311	ACTIVE
AMC397347	TCE-74	AMC397311	ACTIVE
AMC397348	TCE-75	AMC397311	ACTIVE
AMC397349	TCE-76	AMC397311	ACTIVE
AMC397350	TCE-77	AMC397311	ACTIVE
AMC397351	TCE-78	AMC397311	ACTIVE
AMC397352	TCE-79	AMC397311	ACTIVE
AMC397353	TCE-80	AMC397311	ACTIVE
AMC397354	TCE-81	AMC397311	ACTIVE
AMC397355	TCE-82	AMC397311	ACTIVE
AMC397356	TCE-83	AMC397311	ACTIVE
AMC405823	FM-1	AMC405823	ACTIVE
AMC405824	FM-2	AMC405823	ACTIVE
AMC405825	FM-3	AMC405823	ACTIVE
AMC405826	FM-4	AMC405823	ACTIVE

RECEIVED
 BLM AZ STATE OFFICE
 2010 AUG - 3 A 11: 51
 PHOENIX, ARIZONA

Number of ACTIVE cases: 84

NO WARRANTY IS MADE BY BLM
 FOR USE OF THE DATA FOR
 PURPOSES NOT INTENDED BY BLM

SUPPLEMENTAL ATTACHMENT

May be used with the following forms for listing additional mining claims:

Check One.

- Affidavit of Performance of Annual Work
- Maintenance Fee Payment
- Notice of Intent to Hold Mining Claims
- Notice of Non-Liability for Labor and Materials Furnished
- Quit claim Deed

RECEIVED
BLM AZ STATE OFFICE
2010 AUG - 3 A 11: 51
PHOENIX, ARIZONA

BLM
Date
Stamp

LINE NO.	AMC NUMBER	CLAIM/SITE NAME	COUNTY RECORDER DATA (If available)	TWP	RNG	SEC
11	405823	FM-1				
12	↓	↓				
13	405824	FM-4				
There are 84 active claims in this claim block (TCE 1-83) minus the three invalid claims (TCE 33, 34, 35) and the four (4) FM claims						
Please use the attached print out from LR-2000, it should have all the info you need.						
Thank you NSB MINING, INC.						

Form MCF114
Revised July 2014

R20W

C

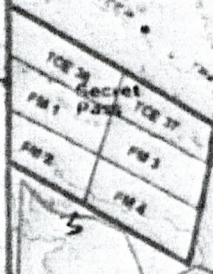
Z

TCE 83	TCE 84	TCE 77	TCE 76				
TCE 59	TCE 60	TCE 75	TCE 74				
TCE 57	TCE 58	TCE 73	TCE 72				
TCE 55	TCE 56	TCE 71	TCE 70				
TCE 53	TCE 54	TCE 69	TCE 68	TCE 67			
TCE 51	TCE 52	TCE 67	TCE 66	TCE 65			
TCE 49	TCE 50	TCE 65	TCE 64	TCE 63			
TCE 47	TCE 48	TCE 63	TCE 62	TCE 61			
TCE 45	TCE 46	TCE 61	TCE 60	TCE 59			
	TCE 39	TCE 40	TCE 41	TCE 42	TCE 31	TCE 32	
	TCE 38	TCE 39	TCE 40	TCE 41	TCE 29	TCE 30	
		TCE 37	TCE 38	TCE 39	TCE 27	TCE 28	
		TCE 35	TCE 36	TCE 37	TCE 25	TCE 26	
		TCE 33	TCE 34	TCE 35	TCE 23	TCE 24	
		TCE 31	TCE 32	TCE 33	TCE 21	TCE 22	
		TCE 29	TCE 30	TCE 31	TCE 19	TCE 20	
		TCE 27	TCE 28	TCE 29	TCE 17	TCE 18	
		TCE 25	TCE 26	TCE 27	TCE 15	TCE 16	
		TCE 23	TCE 24	TCE 25	TCE 13	TCE 14	
		TCE 21	TCE 22	TCE 23	TCE 11	TCE 12	
		TCE 19	TCE 20	TCE 21	TCE 9	TCE 10	
		TCE 17	TCE 18	TCE 19	TCE 7	TCE 8	
		TCE 15	TCE 16	TCE 17	TCE 5	TCE 6	
		TCE 13	TCE 14	TCE 15	TCE 3	TCE 4	
		TCE 11	TCE 12	TCE 13	TCE 1	TCE 2	
		TCE 9	TCE 10	TCE 11	TCE 7		
		TCE 7	TCE 8	TCE 9			
		TCE 5	TCE 6	TCE 7			
		TCE 3	TCE 4	TCE 5			
		TCE 1	TCE 2	TCE 3			

PHOENIX, ARIZONA

RECEIVED
BLM AZ STATE OFFICE
2018 AUG - 3 A 11: 51

Arizona State Permit
08-114530



T21N

T20N

Mount Nutt Wilderness

Canyon

Mount Nutt Wilderness

Secret Pass Canyon

C

Z

A

Y

10

11

11

12

Extremely Urgent

This envelope is for use with the following services:

**UPS Next Day Air®
UPS Worldwide Express®
UPS 2nd Day Air®**

Visit **ups.com**® or call **1-800-PICK-UPS**® (1-800-742-5877) to schedule a pickup or find a drop off location near you.

Apply shipping documents on this side.

Domestic Shipments

- To qualify for the Letter rate, UPS Express Envelopes may only contain correspondence, urgent documents, and/or electronic media, and must weigh 8 oz. or less. UPS Express Envelopes containing items other than those listed or weighing more than 8 oz. are not eligible for the Letter rate.

Do not use this envelope for:

UPS Ground
UPS Standard

International Shipments

- The UPS Express value. Certain international shipments may require a UPS Express value.
- To qualify for the UPS Express value, the item must be valued at \$500 or less.

Note: Express Envelope containing sensitive or cash equivalent.

ups **UPS Next Day Air®
UPS Worldwide Express®**
Shipping Document

See instructions on back. Visit **UPS.com**® or call **1-800-PICK-UPS**® (800-742-5877) for additional information and UPS Tariff/Terms and Conditions.

TRACKING NUMBER 1Z F9A 059 22 1000 2010

1 SHIPMENT FROM

SHIPPER'S UPS ACCOUNT NO. **F9A059**

REFERENCE NUMBER

NAME **P. Bellemare** TELEPHONE **480-368-0408**

COMPANY **N J B MINING**

STREET ADDRESS **10751 N FRANK LLOYD WRIGHT RM 101**

CITY AND STATE **SCOTTSDALE AZ** ZIP CODE **85259-2683**

2 EXTREMELY URGENT DELIVERY TO

NAME **Bureau of Land Mgmt** TELEPHONE **602-417-9200**

COMPANY **BLM**

STREET ADDRESS **One Central Avenue** DEPT./FLR. **Residential Delivery**

CITY AND STATE (INCLUDE COUNTRY IF INTERNATIONAL) **Phoenix AZ** ZIP CODE **85004-2203**



3 WEIGHT LTR PAK

5 TYPE OF SERVICE NEXT AIR FOR INTERNATIONAL

6 OPTIONAL SERVICES SATI PICK UP DEC FOR C.I. A/R

7 ADDITIONAL HANDLING CHARGE TOTAL CHARGES

8 METHOD OF PAYMENT BILL SHIPPER'S ACCOUNT NUMBER IN SECTION 1

9 RECEIVER'S/THIRD PARTY'S COMPANY STREET ADDRESS CITY AND STATE ZIP CODE

10 SHIPPER'S SIGNATURE *P. Bellemare* DATE OF SHIPMENT **08/02/18**

All shipments are subject to the terms contained in the UPS Tariff/Terms and Conditions of Service, which are available at **ups.com** and local UPS offices.

0101911202609 1/10 S **UPS COPY**

RECEIVED
BLM AZ STATE OFFICE
2018 AUG - 3 A 11:38
PHOENIX, ARIZONA

UPS NEXT DAY AIR/UPS EXP 1
TRACKING #: 1Z F9A 059 22 1000 2010



SHIPPER'S ACCOUNT NO. F9A059
AZPH018BUDC US 8509 AUG 03 04:45:54 2018 HIP 18.03.01 2P4505
8KX72C

International Shipping Notice — Carriage hereunder may be subject to the rules relating to liability and other terms and/or conditions established by the Convention for the Unification of Certain Rules Relating to International Carriage by Air (the "Warsaw Convention") and/or the Convention on the Contract for the International Carriage of Goods by Road (the "CMR Convention"). These commodities, technology or software were exported from the U.S. in accordance with the Export Administration Regulations. Diversion contrary to U.S. law prohibited.

010195101 1/10 IP United Parcel Service, Louisville, KY

100% recycled inner
80% Post-Consumer

Express Envelope

1 N CENTRAL AVE

PHOENIX AZ 85004

P: BROWN s: ORANGE I:

1004 - 1055

1ZF9A059221000 2010 1030

GKH7B2G AZPH018BUDC AUG 03 04:45:54 2018
US 8501 HIP 18.03.01 ZP4505

world of commerceSM



United States Department of the Interior
Bureau of Land Management
 DIV OF LANDS, MINRLS & ENERGY
 ONE N CENTRAL AVE
 PHOENIX, AZ 85004 -4427
 Phone: 602-417-9200

Receipt

No: 4229713

Transaction #: 4344986	
Date of Transaction: 08/07/2018	
CUSTOMER:	
NJB MINING INC 10751 N FRANK LLOYD WRIGHT BLV SCOTTSDALE, AZ 85259-2671 US	

LINE #	QTY	DESCRIPTION	REMARKS	UNIT PRICE	TOTAL
1	1.00	LOCATABLE MINERALS / MINING CLAIMS- NOT NEW-UNADJUD, ONE AUTH NO. ONLY / MINING CLAIM MONEY RECEIVED CASES: AMC367945/\$13020.00	MAINT 2019/84	- n/a -	13020.00
TOTAL:					\$13,020.00

PAYMENT INFORMATION			
1	AMOUNT:	13020.00	POSTMARKED: N/A
	TYPE:	CHECK	RECEIVED: 08/03/2018
	CHECK NO:	11627	
	NAME:	NJB MINING INC 10751 N FRANK LLOYD WRIGHT BLV SCOTTSDALE AZ 85259-2671 US	

REMARKS

This receipt was generated by the automated BLM Collections and Billing System and is a paper representation of a portion of the official electronic record contained therein.

367945

397311

405823

MAINTENANCE FEE PAYMENT

Claimant Name: NJB MINING INC.
 Address: 10751 N. FRANK LLOYD WRIGHT BLVD #101
 City: SCOTTSDALE State: AZ Zip: 85259
 Telephone: (480) 368-0408
 E-mail address: norm@njbmining.com
 Signature: Jamie Bell

BLM
Date
Stamp

PHOENIX, ARIZONA

2017 AUG 10 P 12:08

Check here if this is a change of address.

LINE NO.	AMC NUMBER	CLAIM/SITE NAME	COUNTY RECORDER DATA (If available)	TWP	RNG	SEC
1	367945	TCE-1				
2	↓	↓				
3	367976	TCE-32				
4		TCE 33,34,35-INVALID				
5	367980	TCE-36				
6	367981	TCE-37				
7	397311	TCE-38				
8	↓	↓				
9	397356	TCE-83				
10						

List additional claims on Form MCF114.

Bureau of Land Management
Arizona State Office
www.blm.gov/az/

No. of Claims*: 84 x \$155 = 13,020.00
 Check No: 11569 Init. JMB
 Receipt No.: 3932338
For BLM Use Only

* \$155 per lode mining claim, mill site, or tunnel site; and \$155 for each 20 acres or portion thereof for each placer mining claim.

Form: MCF112
 Revised July 2014

This form is available from the **Arizona Geological Survey** and may be reproduced.


ENTERED
AUG 14 2017
 BY: Ram

SUPPLEMENTAL ATTACHMENT

May be used with the following forms for listing additional mining claims:

Check One.

- Affidavit of Performance of Annual Work
- Maintenance Fee Payment
- Notice of Intent to Hold Mining Claims
- Notice of Non-Liability for Labor and Materials Furnished
- Quit claim Deed



LINE NO.	AMC NUMBER	CLAIM/SITE NAME	COUNTY RECORDER DATA (If available)	TWP	RNG	SEC
11	405823	FM-1				
12	↓	↓				
13	405826	FM-4				
<p>There are 84 active claims in this claim block (TCE 1-83) minus the three invalid claims (TCE 33, 34, 35) and the four (4) FM claims.</p>						
<p>Please use the attached printout from LR-2000, it should have all the info you need.</p>						
<p>Thank you NSB MINING, INC</p>						

Form MCF114
Revised July 2014

<u>Serial No.</u>	<u>Claim Name/Number</u>	<u>Disposition</u>
AMC367945	TCE 1	ACTIVE
AMC367946	TCE 2	ACTIVE
AMC367947	TCE 3	ACTIVE
AMC367948	TCE 4	ACTIVE
AMC367949	TCE 5	ACTIVE
AMC367950	TCE 6	ACTIVE
AMC367951	TCE 7	ACTIVE
AMC367952	TCE 8	ACTIVE
AMC367953	TCE 9	ACTIVE
AMC367954	TCE 10	ACTIVE
AMC367955	TCE 11	ACTIVE
AMC367956	TCE 12	ACTIVE
AMC367957	TCE 13	ACTIVE
AMC367958	TCE 14	ACTIVE
AMC367959	TCE 15	ACTIVE
AMC367960	TCE 16	ACTIVE
AMC367961	TCE 17	ACTIVE
AMC367962	TCE 18	ACTIVE
AMC367963	TCE 19	ACTIVE
AMC367964	TCE 20	ACTIVE
AMC367965	TCE 21	ACTIVE
AMC367966	TCE 22	ACTIVE
AMC367967	TCE 23	ACTIVE
AMC367968	TCE 24	ACTIVE
AMC367969	TCE 25	ACTIVE
AMC367970	TCE 26	ACTIVE
AMC367971	TCE 27	ACTIVE
AMC367972	TCE 28	ACTIVE
AMC367973	TCE 29	ACTIVE
AMC367974	TCE 30	ACTIVE
AMC367975	TCE 31	ACTIVE
AMC367976	TCE 32	ACTIVE
AMC367980	TCE 36	ACTIVE
AMC367981	TCE 37	ACTIVE
AMC397311	TCE-38	ACTIVE
AMC397312	TCE-39	ACTIVE
AMC397313	TCE-40	ACTIVE
AMC397314	TCE-41	ACTIVE
AMC397315	TCE-42	ACTIVE
AMC397316	TCE-43	ACTIVE
AMC397317	TCE-44	ACTIVE
AMC397318	TCE-45	ACTIVE
AMC397319	TCE-46	ACTIVE

NO WARRANTY IS MADE BY BLM
FOR USE OF THE DATA FOR
PURPOSES NOT INTENDED BY BLM

DEPARTMENT OF THE INTERIOR
BUREAU OF LAND MANAGEMENT
MINING CLAIMS

Customer Information - WITH Serial No. and Claim Name

ACTIVE CLAIMS

Run Date: 04/11/2011 11:11 AM

RECEIVED
BLM, PHOENIX, ARIZONA
2011 AUG 10 P 12:08

<u>Serial No.</u>	<u>Claim Name/Number</u>	<u>Lead Serial No.</u>	<u>Disposition</u>
-------------------	--------------------------	------------------------	--------------------

AMC397320	TCE-47	AMC397311	ACTIVE
AMC397321	TCE-48	AMC397311	ACTIVE
AMC397322	TCE-49	AMC397311	ACTIVE
AMC397323	TCE-50	AMC397311	ACTIVE
AMC397324	TCE-51	AMC397311	ACTIVE
AMC397325	TCE-52	AMC397311	ACTIVE
AMC397326	TCE-53	AMC397311	ACTIVE
AMC397327	TCE-54	AMC397311	ACTIVE
AMC397328	TCE-55	AMC397311	ACTIVE
AMC397329	TCE-56	AMC397311	ACTIVE
AMC397330	TCE-57	AMC397311	ACTIVE
AMC397331	TCE-58	AMC397311	ACTIVE
AMC397332	TCE-59	AMC397311	ACTIVE
AMC397333	TCE-60	AMC397311	ACTIVE
AMC397334	TCE-61	AMC397311	ACTIVE
AMC397335	TCE-62	AMC397311	ACTIVE
AMC397336	TCE-63	AMC397311	ACTIVE
AMC397337	TCE-64	AMC397311	ACTIVE
AMC397338	TCE-65	AMC397311	ACTIVE
AMC397339	TCE-66	AMC397311	ACTIVE
AMC397340	TCE-67	AMC397311	ACTIVE
AMC397341	TCE-68	AMC397311	ACTIVE
AMC397342	TCE-69	AMC397311	ACTIVE
AMC397343	TCE-70	AMC397311	ACTIVE
AMC397344	TCE-71	AMC397311	ACTIVE
AMC397345	TCE-72	AMC397311	ACTIVE
AMC397346	TCE-73	AMC397311	ACTIVE
AMC397347	TCE-74	AMC397311	ACTIVE
AMC397348	TCE-75	AMC397311	ACTIVE
AMC397349	TCE-76	AMC397311	ACTIVE
AMC397350	TCE-77	AMC397311	ACTIVE
AMC397351	TCE-78	AMC397311	ACTIVE
AMC397352	TCE-79	AMC397311	ACTIVE
AMC397353	TCE-80	AMC397311	ACTIVE
AMC397354	TCE-81	AMC397311	ACTIVE
AMC397355	TCE-82	AMC397311	ACTIVE
AMC397356	TCE-83	AMC397311	ACTIVE
AMC405823	FM-1	AMC405823	ACTIVE
AMC405824	FM-2	AMC405823	ACTIVE
AMC405825	FM-3	AMC405823	ACTIVE
AMC405826	FM-4	AMC405823	ACTIVE

Number of ACTIVE cases: 84

NO WARRANTY IS MADE BY BLM
FOR USE OF THE DATA FOR
PURPOSES NOT INTENDED BY BLM

RECEIVED
BLM
2011 AUG 10 P 12:09
HOENIX, ARIZONA

R20W

C

Z

TCE 83	TCE 84	TCE 77	TCE 76			
TCE 85	TCE 86	TCE 75	TCE 74			
TCE 87	TCE 88	TCE 73	TCE 72			
TCE 89	TCE 90	TCE 71	TCE 70			
TCE 91	TCE 92	TCE 69	TCE 68	TCE 67		
TCE 93	TCE 94	TCE 67	TCE 66	TCE 65		
TCE 95	TCE 96	TCE 65	TCE 64	TCE 63		
TCE 97	TCE 98	TCE 63	TCE 62	TCE 61		
TCE 99	TCE 98	TCE 61	TCE 60	TCE 59		
	TCE 59	TCE 58	TCE 57	TCE 56	TCE 55	TCE 54
		TCE 57	TCE 56	TCE 55	TCE 54	TCE 53
		TCE 55	TCE 54	TCE 53	TCE 52	TCE 51
		TCE 53	TCE 52	TCE 51	TCE 50	TCE 49
		TCE 51	TCE 50	TCE 49	TCE 48	TCE 47
		TCE 49	TCE 48	TCE 47	TCE 46	TCE 45
		TCE 47	TCE 46	TCE 45	TCE 44	TCE 43
		TCE 45	TCE 44	TCE 43	TCE 42	TCE 41
		TCE 43	TCE 42	TCE 41	TCE 40	TCE 39
		TCE 41	TCE 40	TCE 39	TCE 38	TCE 37
		TCE 39	TCE 38	TCE 37	TCE 36	TCE 35
		TCE 37	TCE 36	TCE 35	TCE 34	TCE 33
		TCE 35	TCE 34	TCE 33	TCE 32	TCE 31
		TCE 33	TCE 32	TCE 31	TCE 30	TCE 29
		TCE 31	TCE 30	TCE 29	TCE 28	TCE 27
		TCE 29	TCE 28	TCE 27	TCE 26	TCE 25
		TCE 27	TCE 26	TCE 25	TCE 24	TCE 23
		TCE 25	TCE 24	TCE 23	TCE 22	TCE 21
		TCE 23	TCE 22	TCE 21	TCE 20	TCE 19
		TCE 21	TCE 20	TCE 19	TCE 18	TCE 17
		TCE 19	TCE 18	TCE 17	TCE 16	TCE 15
		TCE 17	TCE 16	TCE 15	TCE 14	TCE 13
		TCE 15	TCE 14	TCE 13	TCE 12	TCE 11
		TCE 13	TCE 12	TCE 11	TCE 10	TCE 9
		TCE 11	TCE 10	TCE 9	TCE 8	TCE 7
		TCE 9	TCE 8	TCE 7	TCE 6	TCE 5
		TCE 7	TCE 6	TCE 5	TCE 4	TCE 3
		TCE 5	TCE 4	TCE 3	TCE 2	TCE 1
		TCE 3	TCE 2	TCE 1		

Mount Nutt Wilderness

Arizona State Permit
08-114530

Secret Pass Camp

TCE 30	Secret	TCE 37
FM 1	Pass	
FM 2		FM 3
		FM 4

Mount Nutt Wilderness

T21N

T20N

PHOENIX
2017 AUG 10 P 12: 09
RECEIVED

Extremely Urgent

This envelope is for use with the following services:

**UPS Next Day Air®
UPS Worldwide Express®
UPS 2nd Day Air®**

Visit **ups.com®** or call **1-800-PICK-UPS®** (1-800-742-5877) to schedule a pickup or find a drop off location near you.

Domestic Shipments

- To qualify for the Letter rate, UPS Express Envelopes may only contain correspondence, urgent documents, and/or electronic media, and must weigh 8 oz. or less. UPS Express Envelopes containing items other than those listed or weighing more than 8 oz. are not eligible for the Letter rate.

International Shipments

- The UPS Express Envelope may not be used for international shipments. For more information, visit ups.com/importexport.

- To qualify for the Letter rate, UPS Express Envelopes may only contain correspondence, urgent documents, and/or electronic media, and must weigh 8 oz. or less. UPS Express Envelopes containing items other than those listed or weighing more than 8 oz. are not eligible for the Letter rate.

Note: Express Envelopes are not to be used for shipping items containing sensitive personal information or cash equivalent.

Apply shipping documents on this side.

Do not use this envelope for:

**UPS Ground
UPS Standard**

		UPS Next Day Air® UPS Worldwide Express®		Shipping Document		WEIGHT		LTR <input checked="" type="checkbox"/>	PAK <input type="checkbox"/>	WEIGHT	DIMENSIONAL WEIGHT <small>If Applicable</small>	LARGE PACKAGE <input type="checkbox"/>	SHIPPER RELEASE <input type="checkbox"/>
SHIPMENT FROM		UPS ACCOUNT NO. F9A059		REFERENCE NUMBER		0181171 A2PH0152 US 8509 AUG 09 00:56:16 2017 HIP 17.03.03 ZP4505				AZ 850 9-04		EXPRESS (INT'L) <input type="checkbox"/>	
P. Bellmore		N J B MINING		10751 N FRANK LLOYD WRIGHT RM 101		SCOTTSDALE		AZ 85259-2682		UPS NEXT DAY AIR		1	
19949646		DELIVERY TO		TELEPHONE 480-368-		United States Dept of Interior 602-9		Bureau of Land Management		One Central Avenue		Phoenix, AZ 85004-2203	
39 of 48		0101911202609 1/10 S		United Parcel Service, Louisville, KY		0181171 A2PH0152 US 8509 AUG 09 00:56:16 2017 HIP 17.03.03 ZP4505				TRACKING #: 1Z F9A 059 22 1000 2038		1	

100% Recycled fiber
80% Post-Consumer

International Shipping Notice — Carriage hereunder may be subject to the rules relating to liability and other terms and/or conditions established by the Convention for the Unification of Certain Rules Relating to International Carriage by Air (the "Warsaw Convention") or the Convention on the Contract for the International Carriage of Goods by Road (the "CMR Convention"). These commodities, technology or software were exported from the U.S. in accordance with the Export Administration Regulations. Diversion contrary to U.S. law prohibited.

010195101 1/10 IP United Parcel Service, Louisville, KY

Express Envelope

RECEIVED
BLM STATE OFFICE
2017 AUG 10 P 12:08
PHOENIX, ARIZONA

Synchronizing the world of commerceSM



1 N CENTRAL AVE
PHOENIX AZ 85004

P: BROWN S: ORANGE I:

1004 - 1059

1ZF9A059221000 2038 1030

FJ532HX RZPH0223 AUG 09 07:32:05 2017
US 8501 HIP 17.03.03 ZP4805

RECEIVED
BLM STATE OFFICE
2017 AUG 09 11:27:00
PHOENIX, ARIZONA



NJB Mining, Inc.

10751 N. Frank Lloyd Wright Blvd.
Suite 101
Scottsdale, AZ 85259

United States Department of the Interior
Bureau of Land Management
One North Central Avenue
Phoenix, Arizona 85004-2203

PHOENIX, ARIZONA

2017 AUG 10 P 12:08

BLM - ARIZONA

RECEIVED

United States Department of the Interior
Bureau of Land Management
 DIV OF LANDS, MINRLS & ENERGY
 ONE N CENTRAL AVE
 PHOENIX, AZ 85004 -4427
 Phone: 602-417-9200

Receipt

No: 3932338

Transaction #: 4041914	
Date of Transaction: 08/11/2017	
CUSTOMER:	
NJB MINING INC 10751 N FRANK LLOYD WRIGHT BLV SCOTTSDALE, AZ 85259-2671 US	

LINE #	QTY	DESCRIPTION	REMARKS	UNIT PRICE	TOTAL
1	1.00	LOCATABLE MINERALS / MINING CLAIMS- NOT NEW-UNADJUD, ONE AUTH NO. ONLY / MINING CLAIM MONEY RECEIVED CASES: AMC367945/\$13020.00	MAINT 2018/84	- n/a -	13020.00
TOTAL:					\$13,020.00

PAYMENT INFORMATION			
1	AMOUNT:	13020.00	POSTMARKED: 08/09/2017
	TYPE:	CHECK	RECEIVED: 08/10/2017
	CHECK NO:	11569	
	NAME:	NJB MINING INC 10751 N FRANK LLOYD WRIGHT BLV SCOTTSDALE AZ 85259-2671 US	

REMARKS

This receipt was generated by the automated BLM Collections and Billing System and is a paper representation of a portion of the official electronic record contained therein.

367945
397311
405823

MAINTENANCE FEE PAYMENT

Claimant Name: NJB MINING INC.
 Address: 10751 N. FRANK LLOYD WRIGHT BLVD #101
 City: SCOTTSDALE State: AZ Zip: 85259
 Telephone: (480) 368-0408
 E-mail address: norm@njbmining.com
 Signature: *Norm Bell*

RECEIVED
 BLM AZ STATE OFFICE
 PHOENIX, ARIZONA
 2016 AUG 11 P 3:04
 BLM
 Date
 Stamp

Check here if this is a change of address.

LINE NO.	AMC NUMBER	CLAIM/SITE NAME	COUNTY RECORDER DATA (If available)	TWP	RNG	SEC
1	367945	TCE-1				
2	↓	↓				
3	367976	TCE-32				
4		TCE 33,34,35-INVALID				
5	367980	TCE-36				
6	367981	TCE-37				
7	397311	TCE-38				
8	↓	↓				
9	397356	TCE-83				
10						

List additional claims on Form MCF114.

No. of Claims*: 84 x \$155 = 13,020
 Check No: 11514 Init. *ASB*
 Receipt No.: 3628730
 For BLM Use Only

Bureau of Land Management
Arizona State Office
www.blm.gov/az/

* \$155 per lode mining claim, mill site, or tunnel site; and \$155 for each 20 acres or portion thereof for each placer mining claim.

Form: MCF112
 Revised July 2014


This form is available from the **Arizona Geological Survey** and may be reproduced.

ENTERED

AUG 15 2016

BY: *RAM*

SUPPLEMENTAL ATTACHMENT



RECEIVED
BLM AZ STATE OFFICE

May be used with the following forms for listing additional mining claims:

Check One.

- Affidavit of Performance of Annual Work
- Maintenance Fee Payment
- Notice of Intent to Hold Mining Claims
- Notice of Non-Liability for Labor and Materials Furnished
- Quit claim Deed

LINE NO.	AMC NUMBER	CLAIM/SITE NAME	COUNTY RECORDER DATA (if available)	TWP	RNG	SEC
11	405823	FM-1				
12	↓	↓				
13	405824	FM-4				
<p>There are 84 active claims in this claim block (TCE 1-83) minus the three invalid claims (TCE 33, 34, 35) and the four (4) FM claims.</p>						
<p>Please use the attached print out from LR-2000, it should have all the info you need.</p>						
<p>Thank you NSB MINING, INC.</p>						

Form MCF114
Revised July 2014

DEPARTMENT OF THE INTERIOR
BUREAU OF LAND MANAGEMENT
MINING CLAIMS
Customer Information - WITH Serial No. and Claim Name

RECEIVED
BLM AZ STATE OFFICE

ACTIVE CLAIMS

Run Date: 04/11/2011 11:11 AM

2011 AUG 11 P 3 05 Page 1 of 2

Admin State: AZ

Geo State: AZ

NJB MINING INC

10751 N FRANK LLOYD WRIGHT, BLVD STE 101
SCOTTSDALE, AZ 85259-2663

PHOENIX, ARIZONA

CUSTOMER ID: 2311502

<u>Serial No.</u>	<u>Claim Name/Number</u>	<u>Lead Serial No.</u>	<u>Disposition</u>
AMC367945	TCE 1	AMC367945	ACTIVE
AMC367946	TCE 2	AMC367945	ACTIVE
AMC367947	TCE 3	AMC367945	ACTIVE
AMC367948	TCE 4	AMC367945	ACTIVE
AMC367949	TCE 5	AMC367945	ACTIVE
AMC367950	TCE 6	AMC367945	ACTIVE
AMC367951	TCE 7	AMC367945	ACTIVE
AMC367952	TCE 8	AMC367945	ACTIVE
AMC367953	TCE 9	AMC367945	ACTIVE
AMC367954	TCE 10	AMC367945	ACTIVE
AMC367955	TCE 11	AMC367945	ACTIVE
AMC367956	TCE 12	AMC367945	ACTIVE
AMC367957	TCE 13	AMC367945	ACTIVE
AMC367958	TCE 14	AMC367945	ACTIVE
AMC367959	TCE 15	AMC367945	ACTIVE
AMC367960	TCE 16	AMC367945	ACTIVE
AMC367961	TCE 17	AMC367945	ACTIVE
AMC367962	TCE 18	AMC367945	ACTIVE
AMC367963	TCE 19	AMC367945	ACTIVE
AMC367964	TCE 20	AMC367945	ACTIVE
AMC367965	TCE 21	AMC367945	ACTIVE
AMC367966	TCE 22	AMC367945	ACTIVE
AMC367967	TCE 23	AMC367945	ACTIVE
AMC367968	TCE 24	AMC367945	ACTIVE
AMC367969	TCE 25	AMC367945	ACTIVE
AMC367970	TCE 26	AMC367945	ACTIVE
AMC367971	TCE 27	AMC367945	ACTIVE
AMC367972	TCE 28	AMC367945	ACTIVE
AMC367973	TCE 29	AMC367945	ACTIVE
AMC367974	TCE 30	AMC367945	ACTIVE
AMC367975	TCE 31	AMC367945	ACTIVE
AMC367976	TCE 32	AMC367945	ACTIVE
AMC367980	TCE 36	AMC367945	ACTIVE
AMC367981	TCE 37	AMC367945	ACTIVE
AMC397311	TCE-38	AMC397311	ACTIVE
AMC397312	TCE-39	AMC397311	ACTIVE
AMC397313	TCE-40	AMC397311	ACTIVE
AMC397314	TCE-41	AMC397311	ACTIVE
AMC397315	TCE-42	AMC397311	ACTIVE
AMC397316	TCE-43	AMC397311	ACTIVE
AMC397317	TCE-44	AMC397311	ACTIVE
AMC397318	TCE-45	AMC397311	ACTIVE
AMC397319	TCE-46	AMC397311	ACTIVE

NO WARRANTY IS MADE BY BLM
FOR USE OF THE DATA FOR
PURPOSES NOT INTENDED BY BLM

DEPARTMENT OF THE INTERIOR
 BUREAU OF LAND MANAGEMENT
 MINING CLAIMS
 Customer Information - WITH Serial No. and Claim Name

RECEIVED
 BLM AZ STATE OFFICE

ACTIVE CLAIMS

Run Date: 04/11/2011 11:11 AM

Page 2 of 2

<u>Serial No.</u>	<u>Claim Name/Number</u>	<u>Lead Serial No.</u>	<u>Disposition</u>
AMC397320	TCE-47	AMC397311	PHOENIX, ARIZONA
AMC397321	TCE-48	AMC397311	ACTIVE
AMC397322	TCE-49	AMC397311	ACTIVE
AMC397323	TCE-50	AMC397311	ACTIVE
AMC397324	TCE-51	AMC397311	ACTIVE
AMC397325	TCE-52	AMC397311	ACTIVE
AMC397326	TCE-53	AMC397311	ACTIVE
AMC397327	TCE-54	AMC397311	ACTIVE
AMC397328	TCE-55	AMC397311	ACTIVE
AMC397329	TCE-56	AMC397311	ACTIVE
AMC397330	TCE-57	AMC397311	ACTIVE
AMC397331	TCE-58	AMC397311	ACTIVE
AMC397332	TCE-59	AMC397311	ACTIVE
AMC397333	TCE-60	AMC397311	ACTIVE
AMC397334	TCE-61	AMC397311	ACTIVE
AMC397335	TCE-62	AMC397311	ACTIVE
AMC397336	TCE-63	AMC397311	ACTIVE
AMC397337	TCE-64	AMC397311	ACTIVE
AMC397338	TCE-65	AMC397311	ACTIVE
AMC397339	TCE-66	AMC397311	ACTIVE
AMC397340	TCE-67	AMC397311	ACTIVE
AMC397341	TCE-68	AMC397311	ACTIVE
AMC397342	TCE-69	AMC397311	ACTIVE
AMC397343	TCE-70	AMC397311	ACTIVE
AMC397344	TCE-71	AMC397311	ACTIVE
AMC397345	TCE-72	AMC397311	ACTIVE
AMC397346	TCE-73	AMC397311	ACTIVE
AMC397347	TCE-74	AMC397311	ACTIVE
AMC397348	TCE-75	AMC397311	ACTIVE
AMC397349	TCE-76	AMC397311	ACTIVE
AMC397350	TCE-77	AMC397311	ACTIVE
AMC397351	TCE-78	AMC397311	ACTIVE
AMC397352	TCE-79	AMC397311	ACTIVE
AMC397353	TCE-80	AMC397311	ACTIVE
AMC397354	TCE-81	AMC397311	ACTIVE
AMC397355	TCE-82	AMC397311	ACTIVE
AMC397356	TCE-83	AMC397311	ACTIVE
AMC405823	FM-1	AMC405823	ACTIVE
AMC405824	FM-2	AMC405823	ACTIVE
AMC405825	FM-3	AMC405823	ACTIVE
AMC405826	FM-4	AMC405823	ACTIVE

Number of ACTIVE cases: 84

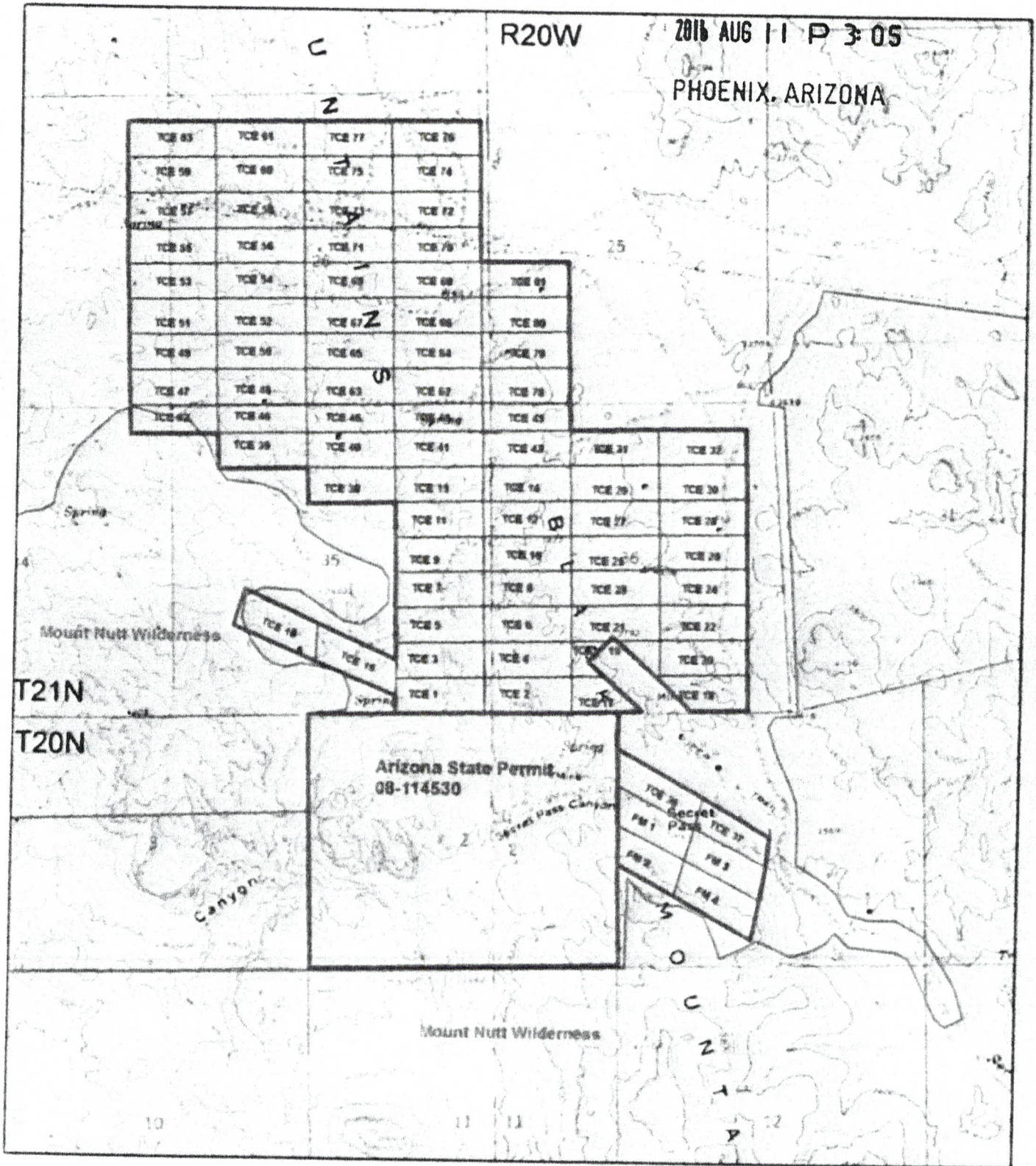
NO WARRANTY IS MADE BY BLM
 FOR USE OF THE DATA FOR
 PURPOSES NOT INTENDED BY BLM

RECEIVED
BLM AZ STATE OFFICE

R20W

2016 AUG 11 P 3:05

PHOENIX, ARIZONA



Extremely Urgent

1 N CENTRAL AVE

Visit ups.com® to schedule a p

Domestic Shipments

- To qualify for the Letter rate, correspondence, or weight 8 oz. or less, those listed or weigh

International Shipments

- The UPS Express Envelope value. Certain countries ups.com/importexport

- To qualify for the Letter rate, UPS Express Envelopes weigh

Note: Express Envelopes are containing sensitive personal or cash equivalent.

009271 LPT
19949646

ACCOUNT NO. 059
REFERENCE NO.

NAME: H. Bellemare TELEPHONE: 480-368-0408
 COMPANY: N J B MINING
 STREET ADDRESS: 10751 N FRANK LLOYD WRIGHT RM 101
 CITY AND STATE: SCOTTSDALE ZIP CODE: AZ 85259-2683

EXTREMELY URGENT DELIVERY TO
 NAME: United State Dept of Interior
 PHONE NO: 602-417-9200

SHIP TO: **BUREAU OF LAND MANAGEMENT**
1 N CENTRAL AVE
STE 800
PHOENIX AZ 85004 4414

10/Aug/2016 18:01 8501

AZ 850 9-10

1ZF9A0692210001880

This envelope is for use with the following services:

- UPS Next Day Air®
- UPS Worldwide Express®
- UPS 2nd Day Air®

Apply shipping documents

3	WEIGHT	LTR <input checked="" type="checkbox"/>	PAK <input type="checkbox"/>	WEIGHT	DIMENSIONAL WEIGHT If Applicable	LARGE PACKAGE <input type="checkbox"/>	4 SHIPPER RELEASE <input type="checkbox"/>
5	TYPE OF SERVICE	<input type="checkbox"/> NEXT DAY AIR <input type="checkbox"/> EXPRESS (INT'L)		<input type="checkbox"/> EXPRESS (INT'L) <input type="checkbox"/> DOCUMENTS ONLY		CHARGES	
6	OPTIONAL SERVICES	<input type="checkbox"/> SATURDAY PICKUP <input type="checkbox"/> SATURDAY DELIVERY		<input type="checkbox"/> DECLARED VALUE FOR CARRIAGE <input type="checkbox"/> C.O.D.		AMOUNT	
7	ADDITIONAL HANDLING CHARGE	<input type="checkbox"/> An Additional Handling Charge applies for certain items. See instructions.					
8	METHOD OF PAYMENT	<input checked="" type="checkbox"/> BILL SHIPPER'S ACCOUNT NUMBER <input type="checkbox"/> BILL RECEIVER <input type="checkbox"/> BILL THIRD PARTY DOMESTIC ONLY <input type="checkbox"/> CREDIT CARD <input type="checkbox"/> CHECK	American Express, Discover, Visa, MasterCard, and other major credit cards are accepted.				
9	RECEIVER'S / THIRD PARTY'S UPS ACCT. NO. OR MAJOR CREDIT CARD NO.	EXPIRATION DATE					
10	SHIPPER'S SIGNATURE	<u>X. Bismuth Bellemare</u>					

DATE OF SHIPMENT: 08/08/16
 UPS COPY

602-417-9200

100% Recycled fiber
80% Post-Consumer

International Shipping Notice — Carriage hereunder may be subject to the rules relating to liability and other terms and/or conditions established by the Convention for the Unification of Certain Rules Relating to International Carriage by Air (the "Warsaw Convention") and/or the Convention on the Contract for the International Carriage of Goods by Road (the "CMR Convention"). These commodities, technology or software were exported from the U.S. in accordance with the Export Administration Regulations. Diversion contrary to U.S. law prohibited.

010195101 1/10 IP United Parcel Service, Louisville, KY

Express Envelope


BUREAU OF LAND MANAGEMENT
1 N CENTRAL AVE
STE 800
PHOENIX AZ 85004-4414

P: PURPLE S: ORANGE I: 44D
0903-1050
1ZF9A059221000 1860 1030

SAT08485 AUG 11 05:29:08 2016
US 8501 HIPPS 18.3.6 SAT08485BL

RECEIVED
LHA STATE OFFICE
AUG 11 P 2:20
PHOENIX, ARIZONA

Synchronizing the world of commerce



NJB Mining, Inc.

18751 N. Frank Lloyd Wright Blvd.
Suite 101
Scottsdale, AZ 85259

RECEIVED
BLM AZ STATE OFFICE

2016 AUG 11 P 2:20

PHOENIX, ARIZONA

United State Dept. of the Interior
Bureau of Land Management
One Central Avenue
Phoenix, AZ 85004-2203

United States Department of the Interior
Bureau of Land Management
 DIV OF LANDS, MINRLS & ENERGY
 ONE N CENTRAL AVE
 PHOENIX, AZ 85004 -4427
 Phone: 602-417-9200

Receipt

No: 3628730

Transaction #: 3732498	
Date of Transaction: 08/12/2016	
CUSTOMER:	
NJB MINING INC 10751 N FRANK LLOYD WRIGHT BLV SCOTTSDALE, AZ 85259-2671 US	

LINE #	QTY	DESCRIPTION	REMARKS	UNIT PRICE	TOTAL
1	1.00	LOCATABLE MINERALS / MINING CLAIMS- NOT NEW-UNADJUD, ONE AUTH NO. ONLY / MINING CLAIM MONEY RECEIVED CASES: AMC367945/\$13020.00	MAINT FEE 2017 - 84	- n/a -	13020.00
TOTAL:					\$13,020.00

PAYMENT INFORMATION					
1	AMOUNT:	13020.00	POSTMARKED:	08/10/2016	
	TYPE:	CHECK	RECEIVED:	08/11/2016	
	CHECK NO:	11514			
	NAME:	NJB MINING INC 10751 N FRANK LLOYD WRIGHT BLV SCOTTSDALE AZ 85259-2671 US			

REMARKS

This receipt was generated by the automated BLM Collections and Billing System and is a paper representation of a portion of the official electronic record contained therein.

367945
 397311
~~397311~~
 405823

MAINTENANCE FEE PAYMENT

Claimant Name: NJB MINING INC.
 Address: 10751 N. FRANK LLOYD WRIGHT BLVD #101
 City: SCOTTSDALE State: AZ Zip: 85259
 Telephone: (480) 368-0408
 E-mail address: norm@njbmining.com
 Signature: *James Bullman*

BLM
 Date
 Stamp

Check here if this is a change of address.

LINE NO.	AMC NUMBER	CLAIM/SITE NAME	COUNTY RECORDER DATA (If available)	TWP	RNG	SEC
1	367945	TCE-1				
2	↓	↓				
3	367976	TCE-32				
4		TCE 33,34,35-INVALID				
5	367980	TCE-36		PHOENIX, ARIZONA	2015 AUG 18 A 9:52	RECEIVED BLM AZ STATE OFFICE
6	367981	TCE-37				
7	397311	TCE-38				
8	↓	↓				
9	397356	TCE-83				
10						

List additional claims on Form MCF114.

No. of Claims*: 84 x \$155 = 13,020.00
 Check No: 11411 Init. A.H.
 Receipt No.: 3370917
 For BLM Use Only

Bureau of Land Management
Arizona State Office
www.blm.gov/az/

* \$155 per lode mining claim, mill site, or tunnel site; and \$155 for each 20 acres or portion thereof for each placer mining claim.

Form: MCF112
 Revised July 2014

This form is available from the **Arizona Geological Survey** and may be reproduced.

AUG 21 2015
 BY: *Roman*

SUPPLEMENTAL ATTACHMENT

May be used with the following forms for listing additional mining claims:

Check One.

- Affidavit of Performance of Annual Work
- Maintenance Fee Payment
- Notice of Intent to Hold Mining Claims
- Notice of Non-Liability for Labor and Materials Furnished
- Quit claim Deed

BLM
Date
Stamp

LINE NO.	AMC NUMBER	CLAIM/SITE NAME	COUNTY RECORDER DATA (If available)	TWP	RNG	SEC
11	405823	FM-1				
12	↓	↓				
13	405826	FM-4				
<p>There are 84 active claims in this claim block (TCE 1-33) minus the three invalid claims (TCE 33, 34, 35) and the four (4) FM Claims</p>						
<p>Please use the attached print out from LR-2000, it should have all the info you need.</p>						
<p>Thank you NSB MINING, INC.</p>						
<p>RECEIVED BLM AZ STATE OFFICE 2015 AUG 18 A 9:52 PHOENIX, ARIZONA</p>						

Form MCF114
Revised July 2014

DEPARTMENT OF THE INTERIOR
BUREAU OF LAND MANAGEMENT
MINING CLAIMS
Customer Information - WITH Serial No. and Claim Name

ACTIVE CLAIMS

Run Date: 04/11/2011 11:11 AM

Page 1 of 2

Admin State: AZ

Geo State: AZ

NJB MINING INC

10751 N FRANK LLOYD WRIGHT, BLVD STE 101
SCOTTSDALE, AZ 85259-2663

CUSTOMER ID: 2311502

<u>Serial No.</u>	<u>Claim Name/Number</u>	<u>Lead Serial No.</u>	<u>Disposition</u>
AMC367945	TCE 1	AMC367945	ACTIVE
AMC367946	TCE 2	AMC367945	ACTIVE
AMC367947	TCE 3	AMC367945	ACTIVE
AMC367948	TCE 4	AMC367945	ACTIVE
AMC367949	TCE 5	AMC367945	ACTIVE
AMC367950	TCE 6	AMC367945	ACTIVE
AMC367951	TCE 7	AMC367945	ACTIVE
AMC367952	TCE 8	AMC367945	ACTIVE
AMC367953	TCE 9	AMC367945	ACTIVE
AMC367954	TCE 10	AMC367945	ACTIVE
AMC367955	TCE 11	AMC367945	ACTIVE
AMC367956	TCE 12	AMC367945	ACTIVE
AMC367957	TCE 13	AMC367945	ACTIVE
AMC367958	TCE 14	AMC367945	ACTIVE
AMC367959	TCE 15	AMC367945	ACTIVE
AMC367960	TCE 16	AMC367945	ACTIVE
AMC367961	TCE 17	AMC367945	ACTIVE
AMC367962	TCE 18	AMC367945	ACTIVE
AMC367963	TCE 19	AMC367945	ACTIVE
AMC367964	TCE 20	AMC367945	ACTIVE
AMC367965	TCE 21	AMC367945	ACTIVE
AMC367966	TCE 22	AMC367945	ACTIVE
AMC367967	TCE 23	AMC367945	ACTIVE
AMC367968	TCE 24	AMC367945	ACTIVE
AMC367969	TCE 25	AMC367945	ACTIVE
AMC367970	TCE 26	AMC367945	ACTIVE
AMC367971	TCE 27	AMC367945	ACTIVE
AMC367972	TCE 28	AMC367945	ACTIVE
AMC367973	TCE 29	AMC367945	ACTIVE
AMC367974	TCE 30	AMC367945	ACTIVE
AMC367975	TCE 31	AMC367945	ACTIVE
AMC367976	TCE 32	AMC367945	ACTIVE
AMC367980	TCE 36	AMC367945	ACTIVE
AMC367981	TCE 37	AMC367945	ACTIVE
AMC397311	TCE-38	AMC397311	ACTIVE
AMC397312	TCE-39	AMC397311	ACTIVE
AMC397313	TCE-40	AMC397311	ACTIVE
AMC397314	TCE-41	AMC397311	ACTIVE
AMC397315	TCE-42	AMC397311	ACTIVE
AMC397316	TCE-43	AMC397311	ACTIVE
AMC397317	TCE-44	AMC397311	ACTIVE
AMC397318	TCE-45	AMC397311	ACTIVE
AMC397319	TCE-46	AMC397311	ACTIVE

RECEIVED
 BLM AZ STATE OFFICE
 2015 AUG 18 A 9:53

NO WARRANTY IS MADE BY BLM
FOR USE OF THE DATA FOR
PURPOSES NOT INTENDED BY BLM

DEPARTMENT OF THE INTERIOR
 BUREAU OF LAND MANAGEMENT
 MINING CLAIMS
 Customer Information - WITH Serial No. and Claim Name

ACTIVE CLAIMS

Run Date: 04/11/2011 11:11 AM

Page 2 of 2

<u>Serial No.</u>	<u>Claim Name/Number</u>	<u>Lead Serial No.</u>	<u>Disposition</u>
AMC397320	TCE-47	AMC397311	ACTIVE
AMC397321	TCE-48	AMC397311	ACTIVE
AMC397322	TCE-49	AMC397311	ACTIVE
AMC397323	TCE-50	AMC397311	ACTIVE
AMC397324	TCE-51	AMC397311	ACTIVE
AMC397325	TCE-52	AMC397311	ACTIVE
AMC397326	TCE-53	AMC397311	ACTIVE
AMC397327	TCE-54	AMC397311	ACTIVE
AMC397328	TCE-55	AMC397311	ACTIVE
AMC397329	TCE-56	AMC397311	ACTIVE
AMC397330	TCE-57	AMC397311	ACTIVE
AMC397331	TCE-58	AMC397311	ACTIVE
AMC397332	TCE-59	AMC397311	ACTIVE
AMC397333	TCE-60	AMC397311	ACTIVE
AMC397334	TCE-61	AMC397311	ACTIVE
AMC397335	TCE-62	AMC397311	ACTIVE
AMC397336	TCE-63	AMC397311	ACTIVE
AMC397337	TCE-64	AMC397311	ACTIVE
AMC397338	TCE-65	AMC397311	ACTIVE
AMC397339	TCE-66	AMC397311	ACTIVE
AMC397340	TCE-67	AMC397311	ACTIVE
AMC397341	TCE-68	AMC397311	ACTIVE
AMC397342	TCE-69	AMC397311	ACTIVE
AMC397343	TCE-70	AMC397311	ACTIVE
AMC397344	TCE-71	AMC397311	ACTIVE
AMC397345	TCE-72	AMC397311	ACTIVE
AMC397346	TCE-73	AMC397311	ACTIVE
AMC397347	TCE-74	AMC397311	ACTIVE
AMC397348	TCE-75	AMC397311	ACTIVE
AMC397349	TCE-76	AMC397311	ACTIVE
AMC397350	TCE-77	AMC397311	ACTIVE
AMC397351	TCE-78	AMC397311	ACTIVE
AMC397352	TCE-79	AMC397311	ACTIVE
AMC397353	TCE-80	AMC397311	ACTIVE
AMC397354	TCE-81	AMC397311	ACTIVE
AMC397355	TCE-82	AMC397311	ACTIVE
AMC397356	TCE-83	AMC397311	ACTIVE
AMC405823	FM-1	AMC405823	ACTIVE
AMC405824	FM-2	AMC405823	ACTIVE
AMC405825	FM-3	AMC405823	ACTIVE
AMC405826	FM-4	AMC405823	ACTIVE

Number of ACTIVE cases: 84

RECEIVED
 BLM STATE OFFICE
 2015 AUG 18 A 9:53
 ARIZONA

NO WARRANTY IS MADE BY BLM
 FOR USE OF THE DATA FOR
 PURPOSES NOT INTENDED BY BLM

C

R20W

Z

TCE 63	TCE 64	TCE 77	TCE 78	
TCE 59	TCE 60	TCE 73	TCE 74	
TCE 57	TCE 58	TCE 71	TCE 72	
TCE 55	TCE 56	TCE 69	TCE 70	
TCE 53	TCE 54	TCE 67	TCE 68	TCE 81
TCE 51	TCE 52	TCE 65	TCE 66	TCE 80
TCE 49	TCE 50	TCE 63	TCE 64	TCE 79
TCE 47	TCE 48	TCE 61	TCE 62	TCE 78
TCE 45	TCE 46	TCE 59	TCE 60	TCE 77
TCE 43	TCE 44	TCE 57	TCE 58	TCE 76
TCE 41	TCE 42	TCE 55	TCE 56	TCE 75
TCE 39	TCE 40	TCE 53	TCE 54	TCE 74
TCE 37	TCE 38	TCE 51	TCE 52	TCE 73
TCE 35	TCE 36	TCE 49	TCE 50	TCE 72
TCE 33	TCE 34	TCE 47	TCE 48	TCE 71
TCE 31	TCE 32	TCE 45	TCE 46	TCE 70
TCE 29	TCE 30	TCE 43	TCE 44	TCE 69
TCE 27	TCE 28	TCE 41	TCE 42	TCE 68
TCE 25	TCE 26	TCE 39	TCE 40	TCE 67
TCE 23	TCE 24	TCE 37	TCE 38	TCE 66
TCE 21	TCE 22	TCE 35	TCE 36	TCE 65
TCE 19	TCE 20	TCE 33	TCE 34	TCE 64
TCE 17	TCE 18	TCE 31	TCE 32	TCE 63
TCE 15	TCE 16	TCE 29	TCE 30	TCE 62
TCE 13	TCE 14	TCE 27	TCE 28	TCE 61
TCE 11	TCE 12	TCE 25	TCE 26	TCE 60
TCE 9	TCE 10	TCE 23	TCE 24	TCE 59
TCE 7	TCE 8	TCE 21	TCE 22	TCE 58
TCE 5	TCE 6	TCE 19	TCE 20	TCE 57
TCE 3	TCE 4	TCE 17	TCE 18	TCE 56
TCE 1	TCE 2	TCE 15	TCE 16	TCE 55

Mount Nutt Wilderness

T21N

T20N

Arizona State Permit
08-114530

Canyon

Mount Nutt Wilderness

PHOENIX, ARIZONA

2015 AUG 18 AM 9:53

RECEIVED
BLM STATE OFFICE

United States Department of the Interior
Bureau of Land Management
LANDS/RECREATION & PLANNING
ONE N CENTRAL AVE
PHOENIX, AZ 85004 -2203
Phone: 602-417-9200

Receipt

No: 3370917

Transaction #: 3469077	
Date of Transaction: 08/19/2015	
CUSTOMER:	
NJB MINING INC 10751 N FRANK LLOYD WRIGHT BLV SCOTTSDALE, AZ 85259-2671 US	

LINE #	QTY	DESCRIPTION	REMARKS	UNIT PRICE	TOTAL
1	1.00	LOCATABLE MINERALS / MINING CLAIMS-NOT NEW-UNADJUD, ONE AUTH NO. ONLY / MINING CLAIM MONEY RECEIVED CASES: AMC367945/\$13020.00	MAINT FEE PYMNT (84) 2016	- n/a -	13020.00
TOTAL:					\$13,020.00

PAYMENT INFORMATION				
1	AMOUNT:	13020.00	POSTMARKED:	08/17/2015
	TYPE:	CHECK	RECEIVED:	08/18/2015
	CHECK NO:	11441		
	NAME:	NJB MINING INC 10751 N FRANK LLOYD WRIGHT BLV SCOTTSDALE AZ 85259-2671 US		

REMARKS

This receipt was generated by the automated BLM Collections and Billing System and is a paper representation of a portion of the official electronic record contained therein.

INTERED
AUG 21 2015
BY: RAM



WE ♡ LOGISTICS™

Reusable Express Envelope



RECEIVED
BLM AZ STATE OFFICE
2015 AUG 18 A 9:52
PHOENIX, ARIZONA

Logistics is all about efficiency, service and smart ways of moving things around the planet. This envelope made of recycled paper can be used twice - a more intelligent use of resources.

To Reuse Envelope: 1 Peel off old labels 2 Fold this flap down 3 Expose adhesive 4 Fold top flap down 5 Press this flap up to seal

PULL TAB TO OPEN

1 N CENTRAL AVE
 PHOENIX AZ 85004
 P. PURPLE S. ORANGE 1.44D
 703-1076
 722.000 000 1806
 STOP TO: 10:30
 1030

Call 1-800-PICK-UPS® (1-800-752-2537)

Domestic Shipments

To qualify for the Le...
 correspondence, un...
 weigh 8 oz. or less.
 those listed o...

International Shipments

The UPS Express...
 value. Certain co...
 ups.com/impportexp...

To qualify for the Le...
 UPS Express Envelop...

Note: Express Envelop...
 containing sensitive p...
 or cash equivalent.

Reusable Letter Size

Reduce paper...
 either to return...
 See reuse inst...

Decision Green

Decision Green...
 our pursuit of...
 For example, t...
 material and is...

100% Recycled fiber
 80% Post-Consumer

This envelope is for use

WEIGHT	LTR	PAK	WEIGHT	DIMENSIONAL WEIGHT	LARGE PACKAGE	SHIPPER RELEASE
<input type="checkbox"/>	<input checked="" type="checkbox"/>	<input type="checkbox"/>	<input type="checkbox"/>	<input type="checkbox"/>	<input type="checkbox"/>	<input type="checkbox"/>

EXPRESS (INT'L)
 DOCUMENTS

The shipper authorizes UPS to act as forwarding agent for export control and customs purposes.
 The shipper certifies that these commodities, technology or software were exported from the United States in accordance with applicable laws and regulations.

0181171 ADC US 8509 AUG 18 02:13:46 2015 HIP 15.3.3 ZP4505

SHIPMENT FROM
 UPS ACCOUNT NO. **F9A**
 REFERENCE NUMBER

N. Bellmare
 N J B MINING
 10751 N FRANK LLOYD WRIGHT RM 101

SCOTTSDALE AZ 85259-2683

DELIVERY TO
 BUREAU OF LAND MANAGEMENT
 One Central Avenue
 Phoenix Arizona 85004-2203

0101911202809 1/10 S United Parcel Service, Louisville, KY

SATU

0181171 ADC US 8509 AUG 18 02:13:46 2015 HIP 15.3.3 ZP4505

AZ 850 9-04

(420) 85004-0000

UPS NEXT DAY AIR 1

TRACKING #: 12 F9A 059 22 1000 1806

UPS NEXT DAY AIR 1

TRACKING #: 12 F9A 059 22 1000 1806

0181171 ADC US 8509 AUG 18 02:13:46 2015 HIP 15.3.3 ZP4505

SHIPMENT ID NUMBER **F9A0 5979 XMK**

081 17112

this side.

International Shipping Notice — Carriage hereunder may be subject to the rules relating to liability and other terms and/or conditions established by the Convention for the Unification of Certain Rules Relating to International Carriage by Air (the "Warsaw Convention") and/or the Convention on the Contract for the International Carriage of Goods by Road (the "CMR Convention"). These commodities, technology or software were exported from the U.S. in accordance with the Export Administration Regulations. Diversion contrary to U.S. law prohibited.

010195112 04/11 PAC United Parcel Service, Louisville, KY

AMC 367945

397311

405823

MAINTENANCE FEE PAYMENT

Claimant Name: NIB MINING, INC
 Address: 10751 N. Frank Lloyd Wright Blvd #101
 City: Scottsdale State: AZ Zip: 85259
 Telephone: (480) 368-0408
 E-mail address: norm@nibmining.com
 Signature: Norm Bellman

RECEIVED
 BLM AZ STATE OFFICE
 PHOENIX, ARIZONA
 2014 AUG 14 P 2:34
 BLM Date Stamp

Check here if this is a change of address.

LINE NO.	AMC NUMBER	CLAIM/SITE NAME	COUNTY RECORDER DATA (If available)	TWP	RNG	SEC
1	367945	TCE-1				
2	↓	↓				
3	367976	TCE-32				
4		TCE 33, 34, 35 - Eureka				
5	367980	TCE-36				
6	367981	TCE-37				
7	397311	TCE-38				
8	↓	↓				
9	397356	TCE-83				
10						

List additional claims on Form MCF114.

Bureau of Land Management
 Arizona State Office
 www.blm.gov/az/

No. of Claims: 84 ¹⁵⁵ x ~~\$140~~ = 13,020.00
 Check No: 11366 Init. AB.
 Receipt No.: 3102196
 For BLM Use Only

Form: MCF112
 Revised July 2009

This form is available from the Arizona Department of Mines and Mineral Resources and may be reproduced.

ENTERED
 AUG 18 2014
 BY: RAM

SUPPLEMENTAL ATTACHMENT

May be used with the following forms for listing additional mining claims:

Check One.

- Affidavit of Performance of Annual Work
- Maintenance Fee Payment
- Notice of Intent to Hold Mining Claims
- Notice of Non-Liability for Labor and Materials Furnished

BLM
Date
Stamp

2014 AUG 14 P 2:34
PHOENIX, ARIZONA

RECEIVED
BLM AZ STATE OFFICE

LINE NO.	AMC NUMBER	CLAIM/SITE NAME	COUNTY RECORDER DATA (if available)	TWP	RNG	SEC
11	405823	FM-1				
12	↓	↓				
13	405826	FM-4				
<p><i>There are 84 active claims in this claim block (TCE 1-83) minus the three invalid claims (TCE 33, 34, 35) and the four (4) FM claims</i></p>						
<p><i>Please use the attached print out from LB-2000, it should have all the info you need.</i></p>						
<p><i>Thank you</i></p>						
<p><i>HJB Mining, INC.</i></p>						

Form MCF114
Revised June 2005

DEPARTMENT OF THE INTERIOR
 BUREAU OF LAND MANAGEMENT
 MINING CLAIMS
 Customer Information - WITH Serial No. and Claim Name

ACTIVE CLAIMS

Run Date: 04/11/2011 11:11 AM

Page 1 of 2

Admin State: AZ
Geo State: AZ

NJB MINING INC
 10751 N FRANK LLOYD WRIGHT, BLVD STE 101
 SCOTTSDALE, AZ 85259-2663

CUSTOMER ID: 2311502

<u>Serial No.</u>	<u>Claim Name/Number</u>	<u>Lead Serial No.</u>	<u>Disposition</u>
AMC367945	TCE 1	AMC367945	ACTIVE
AMC367946	TCE 2	AMC367945	ACTIVE
AMC367947	TCE 3	AMC367945	ACTIVE
AMC367948	TCE 4	AMC367945	ACTIVE
AMC367949	TCE 5	AMC367945	ACTIVE
AMC367950	TCE 6	AMC367945	ACTIVE
AMC367951	TCE 7	AMC367945	ACTIVE
AMC367952	TCE 8	AMC367945	ACTIVE
AMC367953	TCE 9	AMC367945	ACTIVE
AMC367954	TCE 10	AMC367945	ACTIVE
AMC367955	TCE 11	AMC367945	ACTIVE
AMC367956	TCE 12	AMC367945	ACTIVE
AMC367957	TCE 13	AMC367945	ACTIVE
AMC367958	TCE 14	AMC367945	ACTIVE
AMC367959	TCE 15	AMC367945	ACTIVE
AMC367960	TCE 16	AMC367945	ACTIVE
AMC367961	TCE 17	AMC367945	ACTIVE
AMC367962	TCE 18	AMC367945	ACTIVE
AMC367963	TCE 19	AMC367945	ACTIVE
AMC367964	TCE 20	AMC367945	ACTIVE
AMC367965	TCE 21	AMC367945	ACTIVE
AMC367966	TCE 22	AMC367945	ACTIVE
AMC367967	TCE 23	AMC367945	ACTIVE
AMC367968	TCE 24	AMC367945	ACTIVE
AMC367969	TCE 25	AMC367945	ACTIVE
AMC367970	TCE 26	AMC367945	ACTIVE
AMC367971	TCE 27	AMC367945	ACTIVE
AMC367972	TCE 28	AMC367945	ACTIVE
AMC367973	TCE 29	AMC367945	ACTIVE
AMC367974	TCE 30	AMC367945	ACTIVE
AMC367975	TCE 31	AMC367945	ACTIVE
AMC367976	TCE 32	AMC367945	ACTIVE
AMC367980	TCE 36	AMC367945	ACTIVE
AMC367981	TCE 37	AMC367945	ACTIVE
AMC397311	TCE-38	AMC367945	ACTIVE
AMC397312	TCE-39	AMC397311	ACTIVE
AMC397313	TCE-40	AMC397311	ACTIVE
AMC397314	TCE-41	AMC397311	ACTIVE
AMC397315	TCE-42	AMC397311	ACTIVE
AMC397316	TCE-43	AMC397311	ACTIVE
AMC397317	TCE-44	AMC397311	ACTIVE
AMC397318	TCE-45	AMC397311	ACTIVE
AMC397319	TCE-46	AMC397311	ACTIVE

PRODUCTION
 04/11/2011 11:11 AM
 2311502

NO WARRANTY IS MADE BY BLM
 FOR USE OF THE DATA FOR
 PURPOSES NOT INTENDED BY BLM

DEPARTMENT OF THE INTERIOR
BUREAU OF LAND MANAGEMENT
MINING CLAIMS
Customer Information - WITH Serial No. and Claim Name

ACTIVE CLAIMS

Run Date: 04/11/2011 11:11 AM

Page 2 of 2

<u>Serial No.</u>	<u>Claim Name/Number</u>	<u>Lead Serial No.</u>	<u>Disposition</u>
AMC397320	TCE-47	AMC397311	ACTIVE
AMC397321	TCE-48	AMC397311	ACTIVE
AMC397322	TCE-49	AMC397311	ACTIVE
AMC397323	TCE-50	AMC397311	ACTIVE
AMC397324	TCE-51	AMC397311	ACTIVE
AMC397325	TCE-52	AMC397311	ACTIVE
AMC397326	TCE-53	AMC397311	ACTIVE
AMC397327	TCE-54	AMC397311	ACTIVE
AMC397328	TCE-55	AMC397311	ACTIVE
AMC397329	TCE-56	AMC397311	ACTIVE
AMC397330	TCE-57	AMC397311	ACTIVE
AMC397331	TCE-58	AMC397311	ACTIVE
AMC397332	TCE-59	AMC397311	ACTIVE
AMC397333	TCE-60	AMC397311	ACTIVE
AMC397334	TCE-61	AMC397311	ACTIVE
AMC397335	TCE-62	AMC397311	ACTIVE
AMC397336	TCE-63	AMC397311	ACTIVE
AMC397337	TCE-64	AMC397311	ACTIVE
AMC397338	TCE-65	AMC397311	ACTIVE
AMC397339	TCE-66	AMC397311	ACTIVE
AMC397340	TCE-67	AMC397311	ACTIVE
AMC397341	TCE-68	AMC397311	ACTIVE
AMC397342	TCE-69	AMC397311	ACTIVE
AMC397343	TCE-70	AMC397311	ACTIVE
AMC397344	TCE-71	AMC397311	ACTIVE
AMC397345	TCE-72	AMC397311	ACTIVE
AMC397346	TCE-73	AMC397311	ACTIVE
AMC397347	TCE-74	AMC397311	ACTIVE
AMC397348	TCE-75	AMC397311	ACTIVE
AMC397349	TCE-76	AMC397311	ACTIVE
AMC397350	TCE-77	AMC397311	ACTIVE
AMC397351	TCE-78	AMC397311	ACTIVE
AMC397352	TCE-79	AMC397311	ACTIVE
AMC397353	TCE-80	AMC397311	ACTIVE
AMC397354	TCE-81	AMC397311	ACTIVE
AMC397355	TCE-82	AMC397311	ACTIVE
AMC397356	TCE-83	AMC397311	ACTIVE
AMC405823	FM-1	AMC405823	ACTIVE
AMC405824	FM-2	AMC405823	ACTIVE
AMC405825	FM-3	AMC405823	ACTIVE
AMC405826	FM-4	AMC405823	ACTIVE

Number of ACTIVE cases: 84

NO WARRANTY IS MADE BY BLM
FOR USE OF THE DATA FOR
PURPOSES NOT INTENDED BY BLM

R20W

C

Z

TCE 63	TCE 61	TCE 77	TCE 76			
TCE 58	TCE 60	TCE 75	TCE 74			
TCE 57	TCE 56	TCE 73	TCE 72			
TCE 55	TCE 54	TCE 71	TCE 70			
TCE 53	TCE 54	TCE 68	TCE 66	TCE 65		
TCE 51	TCE 52	TCE 67	TCE 66	TCE 66		
TCE 49	TCE 50	TCE 65	TCE 64	TCE 78		
TCE 47	TCE 48	TCE 63	TCE 62	TCE 78		
TCE 45	TCE 46	TCE 61	TCE 60	TCE 45		
	TCE 39	TCE 40	TCE 41	TCE 42	TCE 31	TCE 32
		TCE 38	TCE 35	TCE 34	TCE 29	TCE 30
		TCE 11	TCE 12	TCE 17	TCE 28	TCE 26
		TCE 9	TCE 10	TCE 25	TCE 26	TCE 26
		TCE 7	TCE 8	TCE 23	TCE 24	TCE 24
		TCE 5	TCE 6	TCE 21	TCE 22	TCE 22
		TCE 3	TCE 4	TCE 19	TCE 20	TCE 20
		TCE 1	TCE 2	TCE 17	TCE 18	TCE 18

Mount Nutt Wilderness

T21N

T20N

Arizona State Permit
08-114530

TCE 1	TCE 2	TCE 3	TCE 4	TCE 5	TCE 6	TCE 7	TCE 8	TCE 9	TCE 10	TCE 11	TCE 12	TCE 13	TCE 14	TCE 15	TCE 16	TCE 17	TCE 18	TCE 19	TCE 20	TCE 21	TCE 22	TCE 23	TCE 24	TCE 25	TCE 26	TCE 27	TCE 28	TCE 29	TCE 30	TCE 31	TCE 32
PM 1	PM 2	PM 3	PM 4	PM 5	PM 6	PM 7	PM 8	PM 9	PM 10	PM 11	PM 12	PM 13	PM 14	PM 15	PM 16	PM 17	PM 18	PM 19	PM 20	PM 21	PM 22	PM 23	PM 24	PM 25	PM 26	PM 27	PM 28	PM 29	PM 30	PM 31	PM 32

RECEIVED
BLM AZ STATE OFFICE
2014 AUG 14 P 2:35
PHOENIX, ARIZONA

Mount Nutt Wilderness



NJB Mining, Inc.

10751 N. Frank Lloyd Wright Blvd.
Suite 101
Scottsdale, AZ 85259

RECEIVED
BLM AZ STATE OFFICE

2014 AUG 14 P 2:34

PHOENIX, ARIZONA


United States Department of the Interior
Bureau of Land Management
One North Central Avenue
Phoenix, Arizona 85004-2203

PHOENIX AZ 85Z

13 AUG 2014 PM 9 L



85004442700



United States Department of the Interior
Bureau of Land Management
 LANDS/RECREATION & PLANNING
 ONE N CENTRAL AVE
 PHOENIX, AZ 85004 -2203
 Phone: 602-417-9200

ENTERED
 AUG 18 2014
 BY: *R. Davis*

Receipt

No: 3102196

Transaction #: 3193759	
Date of Transaction: 08/15/2014	
CUSTOMER:	
NJB MINING INC 10751 N FRANK LLOYD WRIGHT BLV SCOTTSDALE, AZ 85259-2671 US	

LINE #	QTY	DESCRIPTION	REMARKS	UNIT PRICE	TOTAL
1	1.00	LOCATABLE MINERALS / MINING CLAIMS-NOT NEW-UNADJUD, ONE AUTH NO. ONLY / MINING CLAIM MONEY RECEIVED CASES: AMC367945/\$13020.00	MAINT FEE PYMNT (84) 2015	- n/a -	13020.00
TOTAL:					\$13,020.00

PAYMENT INFORMATION					
1	AMOUNT:	13020.00	POSTMARKED:	08/13/2014	
	TYPE:	CHECK	RECEIVED:	08/14/2014	
	CHECK NO:	11366			
	NAME:	NJB MINING INC 10751 N FRANK LLOYD WRIGHT BLV SCOTTSDALE AZ 85259-2671 US			

REMARKS

This receipt was generated by the automated BLM Collections and Billing System and is a paper representation of a portion of the official electronic record contained therein.

AMC 367945
 AMC 397311
 AMC 405823

MAINTENANCE FEE PAYMENT

Claimant Name: NTB MINING, INC
 Address: 10751 N. Frank Lloyd Wright Blvd #101
 City: Scottsdale State: AZ Zip: 85259
 Telephone: (480) 368-0408
 E-mail address: norm@ntbmining.com
 Signature: James Bellman

BLM
 Date
 Stamp

2013 AUG -2 PM 3:23
 PHOENIX, ARIZONA

RECEIVED
 BLM AZ STATE OFFICE

Check here if this is a change of address.

LINE NO.	AMC NUMBER	CLAIM/SITE NAME	COUNTY RECORDER DATA (If available)	TWP	RNG	SEC
1	367945	TCE-1				
2	↓	↓				
3	367976	TCE-32				
4		TCE 33, 34, 35 - Invalid				
5	367980	TCE-36				
6	367981	TCE-37				
7	397311	TCE-38				
8	↓	↓				
9	397356	TCE-83				
10						

List additional claims on Form MCF114.

Bureau of Land Management
 Arizona State Office
 www.blm.gov/az/

No. of Claims: 84 x \$140 = \$11,760.00
 Check No: 11290 Init. CAH
 Receipt No.: 2846703
 For BLM Use Only

Form: MCF112
 Revised July 2009

This form is available from the Arizona Department of Mines and Mineral Resources and may be reproduced.

ENTERED INTO COMPUTER
 AUG 08 2013 TS

SUPPLEMENTAL ATTACHMENT

May be used with the following forms for listing additional mining claims:

Check One.

- Affidavit of Performance of Annual Work
- Maintenance Fee Payment
- Notice of Intent to Hold Mining Claims
- Notice of Non-Liability for Labor and Materials Furnished

BLM
Date
Stamp

PHOENIX, ARIZONA
MAY 2 2005

RECEIVED
BLM AZ STATE OFFICE

LINE NO.	AMC NUMBER	CLAIM/SITE NAME	COUNTY RECORDER DATA (If available)	TWP	RNG	SEC
11	405823	FM-1				
12	↓	↓				
13	405826	FM-4				
<p><i>There are 84 active claims in this claim block (TCE 1-83) minus the three invalid claims (TCE 33, 34, 35) and the four (4) FM claims</i></p> <p><i>Please use the attached print out from LR-2000, it should have all the info you need.</i></p> <p><i>Thank You</i></p> <p><i>MJB Mining, INC.</i></p>						

Form MCF114
Revised June 2005

DEPARTMENT OF THE INTERIOR
BUREAU OF LAND MANAGEMENT
MINING CLAIMS
Customer Information - WITH Serial No. and Claim Name

ACTIVE CLAIMS

Run Date: 04/11/2011 11:11 AM

Page 1 of 2

Admin State: AZ
Geo State: AZ

NJB MINING INC
10751 N FRANK LLOYD WRIGHT, BLVD STE 101
SCOTTSDALE, AZ 85259-2663

CUSTOMER ID: 2311502

<u>Serial No.</u>	<u>Claim Name/Number</u>	<u>Lead Serial No.</u>	<u>Disposition</u>
AMC367945	TCE 1	AMC367945	ACTIVE
AMC367946	TCE 2	AMC367945	ACTIVE
AMC367947	TCE 3	AMC367945	ACTIVE
AMC367948	TCE 4	AMC367945	ACTIVE
AMC367949	TCE 5	AMC367945	ACTIVE
AMC367950	TCE 6	AMC367945	ACTIVE
AMC367951	TCE 7	AMC367945	ACTIVE
AMC367952	TCE 8	AMC367945	ACTIVE
AMC367953	TCE 9	AMC367945	ACTIVE
AMC367954	TCE 10	AMC367945	ACTIVE
AMC367955	TCE 11	AMC367945	ACTIVE
AMC367956	TCE 12	AMC367945	ACTIVE
AMC367957	TCE 13	AMC367945	ACTIVE
AMC367958	TCE 14	AMC367945	ACTIVE
AMC367959	TCE 15	AMC367945	ACTIVE
AMC367960	TCE 16	AMC367945	ACTIVE
AMC367961	TCE 17	AMC367945	ACTIVE
AMC367962	TCE 18	AMC367945	ACTIVE
AMC367963	TCE 19	AMC367945	ACTIVE
AMC367964	TCE 20	AMC367945	ACTIVE
AMC367965	TCE 21	AMC367945	ACTIVE
AMC367966	TCE 22	AMC367945	ACTIVE
AMC367967	TCE 23	AMC367945	ACTIVE
AMC367968	TCE 24	AMC367945	ACTIVE
AMC367969	TCE 25	AMC367945	ACTIVE
AMC367970	TCE 26	AMC367945	ACTIVE
AMC367971	TCE 27	AMC367945	ACTIVE
AMC367972	TCE 28	AMC367945	ACTIVE
AMC367973	TCE 29	AMC367945	ACTIVE
AMC367974	TCE 30	AMC367945	ACTIVE
AMC367975	TCE 31	AMC367945	ACTIVE
AMC367976	TCE 32	AMC367945	ACTIVE
AMC367980	TCE 36	AMC367945	ACTIVE
AMC367981	TCE 37	AMC367945	ACTIVE
AMC397311	TCE-38	AMC397311	ACTIVE
AMC397312	TCE-39	AMC397311	ACTIVE
AMC397313	TCE-40	AMC397311	ACTIVE
AMC397314	TCE-41	AMC397311	ACTIVE
AMC397315	TCE-42	AMC397311	ACTIVE
AMC397316	TCE-43	AMC397311	ACTIVE
AMC397317	TCE-44	AMC397311	ACTIVE
AMC397318	TCE-45	AMC397311	ACTIVE
AMC397319	TCE-46	AMC397311	ACTIVE

RECEIVED
BLM AZ SCOTTSDALE OFFICE
2011 APR -2 PM 3:24
PRIORITY MAIL ARIZONA

NO WARRANTY IS MADE BY BLM
FOR USE OF THE DATA FOR
PURPOSES NOT INTENDED BY BLM

DEPARTMENT OF THE INTERIOR
BUREAU OF LAND MANAGEMENT
MINING CLAIMS

Customer Information - WITH Serial No. and Claim Name

ACTIVE CLAIMS

Run Date: 04/11/2011 11:11 AM

Page 2 of 2

<u>Serial No.</u>	<u>Claim Name/Number</u>	<u>Lead Serial No.</u>	<u>Disposition</u>
AMC397320	TCE-47	AMC397311	ACTIVE
AMC397321	TCE-48	AMC397311	ACTIVE
AMC397322	TCE-49	AMC397311	ACTIVE
AMC397323	TCE-50	AMC397311	ACTIVE
AMC397324	TCE-51	AMC397311	ACTIVE
AMC397325	TCE-52	AMC397311	ACTIVE
AMC397326	TCE-53	AMC397311	ACTIVE
AMC397327	TCE-54	AMC397311	ACTIVE
AMC397328	TCE-55	AMC397311	ACTIVE
AMC397329	TCE-56	AMC397311	ACTIVE
AMC397330	TCE-57	AMC397311	ACTIVE
AMC397331	TCE-58	AMC397311	ACTIVE
AMC397332	TCE-59	AMC397311	ACTIVE
AMC397333	TCE-60	AMC397311	ACTIVE
AMC397334	TCE-61	AMC397311	ACTIVE
AMC397335	TCE-62	AMC397311	ACTIVE
AMC397336	TCE-63	AMC397311	ACTIVE
AMC397337	TCE-64	AMC397311	ACTIVE
AMC397338	TCE-65	AMC397311	ACTIVE
AMC397339	TCE-66	AMC397311	ACTIVE
AMC397340	TCE-67	AMC397311	ACTIVE
AMC397341	TCE-68	AMC397311	ACTIVE
AMC397342	TCE-69	AMC397311	ACTIVE
AMC397343	TCE-70	AMC397311	ACTIVE
AMC397344	TCE-71	AMC397311	ACTIVE
AMC397345	TCE-72	AMC397311	ACTIVE
AMC397346	TCE-73	AMC397311	ACTIVE
AMC397347	TCE-74	AMC397311	ACTIVE
AMC397348	TCE-75	AMC397311	ACTIVE
AMC397349	TCE-76	AMC397311	ACTIVE
AMC397350	TCE-77	AMC397311	ACTIVE
AMC397351	TCE-78	AMC397311	ACTIVE
AMC397352	TCE-79	AMC397311	ACTIVE
AMC397353	TCE-80	AMC397311	ACTIVE
AMC397354	TCE-81	AMC397311	ACTIVE
AMC397355	TCE-82	AMC397311	ACTIVE
AMC397356	TCE-83	AMC397311	ACTIVE
AMC405823	FM-1	AMC405823	ACTIVE
AMC405824	FM-2	AMC405823	ACTIVE
AMC405825	FM-3	AMC405823	ACTIVE
AMC405826	FM-4	AMC405823	ACTIVE

Number of ACTIVE cases: 84

RECEIVED
BLM AT DENVER OFFICE
2011 AUG -2 PM 3:24
PHOENIX, ARIZONA

NO WARRANTY IS MADE BY BLM
FOR USE OF THE DATA FOR
PURPOSES NOT INTENDED BY BLM

R20W

C

Z

TCE 83	TCE 84	TCE 77	TCE 76		
TCE 88	TCE 86	TCE 75	TCE 74		
TCE 82	TCE 85	TCE 73	TCE 72		
TCE 85	TCE 84	TCE 71	TCE 70		
TCE 83	TCE 84	TCE 69	TCE 68	TCE 61	
TCE 81	TCE 82	TCE 67	TCE 66	TCE 60	
TCE 49	TCE 50	TCE 65	TCE 64	TCE 78	
TCE 47	TCE 48	TCE 63	TCE 62	TCE 76	
TCE 45	TCE 46	TCE 61	TCE 60	TCE 45	
TCE 39	TCE 40	TCE 41	TCE 42	TCE 21	TCE 32
TCE 38	TCE 18	TCE 14	TCE 20	TCE 30	
TCE 11	TCE 10	TCE 27	TCE 26		
TCE 9	TCE 18	TCE 25	TCE 28		
TCE 7	TCE 8	TCE 23	TCE 24		
TCE 5	TCE 6	TCE 21	TCE 22		
TCE 3	TCE 4	TCE 19	TCE 20		
TCE 1	TCE 2	TCE 17	TCE 18		

Mount Nutt Wilderness

T21N

T20N

Arizona State Permit
08-114530

Canyon

Mount Nutt Wilderness

PHOENIX, ARIZONA

REC'D AUG - 2 PM 3-2

RECEIVED

10


11

11

12

NJB Mining, Inc.

**10751 N. Frank Lloyd Wright Blvd.
Suite 101
Scottsdale, AZ 85259**



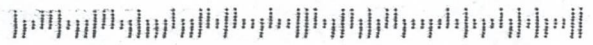
RECEIVED
BLM AZ STATE OFFICE

2017 AUG 01 PM 3:30

PHOENIX, ARIZONA



United States Department of the Interior
Bureau of Land Management
One North Central Avenue
Phoenix, Arizona 85004-2203

850042203 CO41



NJB Mining, Inc.


10751 N. Frank Lloyd Wright Blvd.
Suite 101
Scottsdale, AZ 85259



RECEIVED
BLM AZ STATE OFFICE
2003 AUG 01 5:30 PM
PHOENIX, ARIZONA

United States Department of the Interior
Bureau of Land Management
One North Central Avenue
Phoenix, Arizona 85004-2203

8500484414 C041



United States Department of the Interior
Bureau of Land Management
 LANDS/RECREATION & PLANNING
 ONE N CENTRAL AVE
 PHOENIX, AZ 85004 -2203
 Phone: 602-417-9200

Receipt

No: 2846703

Transaction #: 2932364	
Date of Transaction: 08/05/2013	
CUSTOMER:	
NJB MINING INC 10751 N FRANK LLOYD WRIGHT BLV SCOTTSDALE, AZ 85259-2671 US	

LINE #	QTY	DESCRIPTION	REMARKS	UNIT PRICE	TOTAL
1	1.00	LOCATABLE MINERALS / MINING CLAIMS-NOT NEW-UNADJUD, ONE AUTH NO. ONLY / MINING CLAIM MONEY RECEIVED CASES: AMC367945/\$11760.00	MAINT FEE PYMNT (84) 2014	- n/a -	11760.00
TOTAL:					\$11,760.00

PAYMENT INFORMATION					
1	AMOUNT:	11760.00	POSTMARKED:	08/01/2013	
	TYPE:	CHECK	RECEIVED:	08/02/2013	
	CHECK NO:	11290			
	NAME:	NJB MINING INC 10751 N FRANK LLOYD WRIGHT BLV SCOTTSDALE AZ 85259-2671 US			

REMARKS

This receipt was generated by the automated BLM Collections and Billing System and is a paper representation of a portion of the official electronic record contained therein.

AMC 367945

AMC 397311

AMC 405823

MAINTENANCE FEE PAYMENT

Claimant Name: NJB MINING, INC
 Address: 10751 N. Frank Lloyd Wright Blvd #101
 City: Scottsdale State: AZ Zip: 85259
 Telephone: (480) 368-0408
 E-mail address: dorm@njbmining.com
 Signature: Jamie Billman

RECEIVED
 BLM AZ STATE OFFICE
 2012 AUG - 3 P 1:43
 PHOENIX, ARIZONA
 BLM
 Date
 Stamp

Check here if this is a change of address.

LINE NO.	AMC NUMBER	CLAIM/SITE NAME	COUNTY RECORDER DATA (If available)	TWP	RNG	SEC
1	367945	TCE - 1				
2	↓	↓				
3	367976	TCE - 32				
4		TCE 33, 34, 35 - Invalid				
5	367980	TCE - 36				
6	367981	TCE - 37				
7	397311	TCE - 38				
8	↓	↓				
9	397356	TCE - 83				
10						

List additional claims on Form MCF114.

Bureau of Land Management
Arizona State Office
www.blm.gov/az/

No. of Claims: 84 x \$140 = 11,760
 Check No: 11189 Init. AMC
 Receipt No.: 2622249
For BLM Use Only

Form: MCF112
 Revised July 2009

This form is available from the **Arizona Department of Mines and Mineral Resources** and may be reproduced.

ENTERED IN COMPUTER
 RE 8-15-12

SUPPLEMENTAL ATTACHMENT

May be used with the following forms for listing additional mining claims:

Check One.

- Affidavit of Performance of Annual Work
- Maintenance Fee Payment
- Notice of Intent to Hold Mining Claims
- Notice of Non-Liability for Labor and Materials Furnished

BLM
Date
Stamp

RECEIVED
BLM AZ STATE OFFICE
PHOENIX, ARIZONA
2012 AUG - 3 P 1:13
SEC

LINE NO.	AMC NUMBER	CLAIM/SITE NAME	COUNTY RECORDER DATA (If available)	TWP	RNG	SEC
11	405823	FM-1				
12	↓	↓				
13	405826	FM-4				
<p>There are 84 active claims in this claim block (TCE 1-83) minus the three invalid claims (TCE 33, 34, 35) and the four (4) FM claims</p> <p>Please use the attached print out from LR-2000, it should have all the info you need.</p> <p>Thank you MJB Mining Inc.</p>						

Form MCF114
Revised June 2005

DEPARTMENT OF THE INTERIOR
BUREAU OF LAND MANAGEMENT
MINING CLAIMS
Customer Information - WITH Serial No. and Claim Name

ACTIVE CLAIMS

Run Date: 04/11/2011 11:11 AM

Page 1 of 2

Admin State: AZ
Geo State: AZ

NJB MINING INC
10751 N FRANK LLOYD WRIGHT, BLVD STE 101
SCOTTSDALE, AZ 85259-2663

CUSTOMER ID: 2311502

<u>Serial No.</u>	<u>Claim Name/Number</u>	<u>Lead Serial No.</u>	<u>Disposition</u>
AMC367945	TCE 1	AMC367945	ACTIVE
AMC367946	TCE 2	AMC367945	ACTIVE
AMC367947	TCE 3	AMC367945	ACTIVE
AMC367948	TCE 4	AMC367945	ACTIVE
AMC367949	TCE 5	AMC367945	ACTIVE
AMC367950	TCE 6	AMC367945	ACTIVE
AMC367951	TCE 7	AMC367945	ACTIVE
AMC367952	TCE 8	AMC367945	ACTIVE
AMC367953	TCE 9	AMC367945	ACTIVE
AMC367954	TCE 10	AMC367945	ACTIVE
AMC367955	TCE 11	AMC367945	ACTIVE
AMC367956	TCE 12	AMC367945	ACTIVE
AMC367957	TCE 13	AMC367945	ACTIVE
AMC367958	TCE 14	AMC367945	ACTIVE
AMC367959	TCE 15	AMC367945	ACTIVE
AMC367960	TCE 16	AMC367945	ACTIVE
AMC367961	TCE 17	AMC367945	ACTIVE
AMC367962	TCE 18	AMC367945	ACTIVE
AMC367963	TCE 19	AMC367945	ACTIVE
AMC367964	TCE 20	AMC367945	ACTIVE
AMC367965	TCE 21	AMC367945	ACTIVE
AMC367966	TCE 22	AMC367945	ACTIVE
AMC367967	TCE 23	AMC367945	ACTIVE
AMC367968	TCE 24	AMC367945	ACTIVE
AMC367969	TCE 25	AMC367945	ACTIVE
AMC367970	TCE 26	AMC367945	ACTIVE
AMC367971	TCE 27	AMC367945	ACTIVE
AMC367972	TCE 28	AMC367945	ACTIVE
AMC367973	TCE 29	AMC367945	ACTIVE
AMC367974	TCE 30	AMC367945	ACTIVE
AMC367975	TCE 31	AMC367945	ACTIVE
<u>AMC367976</u>	TCE 32	AMC367945	ACTIVE
AMC367980	TCE 36	AMC367945	ACTIVE
<u>AMC367981</u>	TCE 37	AMC367945	ACTIVE
AMC397311	TCE-38	AMC397311	ACTIVE
AMC397312	TCE-39	AMC397311	ACTIVE
AMC397313	TCE-40	AMC397311	ACTIVE
AMC397314	TCE-41	AMC397311	ACTIVE
AMC397315	TCE-42	AMC397311	ACTIVE
AMC397316	TCE-43	AMC397311	ACTIVE
AMC397317	TCE-44	AMC397311	ACTIVE
AMC397318	TCE-45	AMC397311	ACTIVE
AMC397319	TCE-46	AMC397311	ACTIVE

RECEIVED
 BLM AZ STATE OFFICE
 2012 AUG -3 P 1:44
 BLD ENX
 ARZ
 2011

NO WARRANTY IS MADE BY BLM
FOR USE OF THE DATA FOR
PURPOSES NOT INTENDED BY BLM

DEPARTMENT OF THE INTERIOR
BUREAU OF LAND MANAGEMENT
MINING CLAIMS
Customer Information - WITH Serial No. and Claim Name

ACTIVE CLAIMS

Run Date: 04/11/2011 11:11 AM

Page 2 of 2

<u>Serial No.</u>	<u>Claim Name/Number</u>	<u>Lead Serial No.</u>	<u>Disposition</u>
AMC397320	TCE-47	AMC397311	ACTIVE
AMC397321	TCE-48	AMC397311	ACTIVE
AMC397322	TCE-49	AMC397311	ACTIVE
AMC397323	TCE-50	AMC397311	ACTIVE
AMC397324	TCE-51	AMC397311	ACTIVE
AMC397325	TCE-52	AMC397311	ACTIVE
AMC397326	TCE-53	AMC397311	ACTIVE
AMC397327	TCE-54	AMC397311	ACTIVE
AMC397328	TCE-55	AMC397311	ACTIVE
AMC397329	TCE-56	AMC397311	ACTIVE
AMC397330	TCE-57	AMC397311	ACTIVE
AMC397331	TCE-58	AMC397311	ACTIVE
AMC397332	TCE-59	AMC397311	ACTIVE
AMC397333	TCE-60	AMC397311	ACTIVE
AMC397334	TCE-61	AMC397311	ACTIVE
AMC397335	TCE-62	AMC397311	ACTIVE
AMC397336	TCE-63	AMC397311	ACTIVE
AMC397337	TCE-64	AMC397311	ACTIVE
AMC397338	TCE-65	AMC397311	ACTIVE
AMC397339	TCE-66	AMC397311	ACTIVE
AMC397340	TCE-67	AMC397311	ACTIVE
AMC397341	TCE-68	AMC397311	ACTIVE
AMC397342	TCE-69	AMC397311	ACTIVE
AMC397343	TCE-70	AMC397311	ACTIVE
AMC397344	TCE-71	AMC397311	ACTIVE
AMC397345	TCE-72	AMC397311	ACTIVE
AMC397346	TCE-73	AMC397311	ACTIVE
AMC397347	TCE-74	AMC397311	ACTIVE
AMC397348	TCE-75	AMC397311	ACTIVE
AMC397349	TCE-76	AMC397311	ACTIVE
AMC397350	TCE-77	AMC397311	ACTIVE
AMC397351	TCE-78	AMC397311	ACTIVE
AMC397352	TCE-79	AMC397311	ACTIVE
AMC397353	TCE-80	AMC397311	ACTIVE
AMC397354	TCE-81	AMC397311	ACTIVE
AMC397355	TCE-82	AMC397311	ACTIVE
AMC397356	TCE-83	AMC397311	ACTIVE
AMC405823	FM-1	AMC405823	ACTIVE
AMC405824	FM-2	AMC405823	ACTIVE
AMC405825	FM-3	AMC405823	ACTIVE
AMC405826	FM-4	AMC405823	ACTIVE

Number of ACTIVE cases: 84

RECEIVED
 BLM AZ STATE OFFICE
 2012 AUG - 3 P 1:44
 PHOENIX, ARIZONA

NO WARRANTY IS MADE BY BLM
FOR USE OF THE DATA FOR
PURPOSES NOT INTENDED BY BLM

R20W

C

Z

TCE 63	TCE 61	TCE 77	TCE 76		
TCE 59	TCE 60	TCE 75	TCE 74		
TCE 57	TCE 58	TCE 73	TCE 72		
TCE 55	TCE 56	TCE 71	TCE 70		
TCE 53	TCE 54	TCE 69	TCE 68	TCE 65	
TCE 51	TCE 52	TCE 67	TCE 66	TCE 60	
TCE 49	TCE 50	TCE 65	TCE 64	TCE 78	
TCE 47	TCE 48	TCE 63	TCE 62	TCE 76	
TCE 45	TCE 46	TCE 61	TCE 60	TCE 43	
TCE 39	TCE 40	TCE 41	TCE 42	TCE 31	TCE 32
TCE 38	TCE 35	TCE 34	TCE 29	TCE 30	
TCE 11	TCE 12	TCE 27	TCE 28		
TCE 9	TCE 10	TCE 25	TCE 26		
TCE 7	TCE 8	TCE 23	TCE 24		
TCE 5	TCE 6	TCE 21	TCE 22		
TCE 3	TCE 4	TCE 19	TCE 20		
TCE 1	TCE 2	TCE 17	TCE 18		

RECEIVED
BLM AZ STATE OFFICE
2012 AUG - 3 P 1:44
PHOENIX, ARIZONA

Mount Nutt Wilderness

T21N

T20N

Arizona State Permit
08-114530

Secret Mass Canyon

Canyon

Mount Nutt Wilderness

TCE 29	TCE 37
FM 1	FM 3
FM 2	FM 4

Document View

*Recorder's
Book & Page
entered + of record
for FMW
into N/B
Feb 2011*

Notice Of Mining Claim Location - 2011009640
Book Page

Fee Number 2011009640
Number of Pages 2
Recording Date 02/22/2011 08:32:58 AM
Recording Fee \$14.00
Document Date 02/21/2011

Related Number	Book	Page
9766848	3003	491

Locator Lode
NJB MINING INC FM-1

Parcel Subcode Lot Block Tract Unit Section Township Range Subdivision/Legal Remarks

Notes

REFER TO DOC FOR AMC # B. LEGAL

Return Address

NJB MINING INC
10751 N FRANK LLOYD WRIGHT BLVD STE 101
Scottsdale Az 85259

Mailback Date
02/28/2011 08:09:31 AM

RECEIVED
RLM AZ STATE OFFICE
2012 AUG - 3 P 1:44
PHOENIX, ARIZONA

Document View

Notice Of Mining Claim Location - 2011009641

Book Page

Fee Number 2011009641
Number of Pages 2
Recording Date 02/22/2011 08:32:58 AM

Recording Fee \$14.00
Document Date 02/21/2011

Related Number	Book	Page
9766849	3003	493

Locator	Lode
NJB MINING INC	FM-3

Parcel Subcode Lot Block Tract Unit Section Township Range Subdivision/Legal Remarks

Notes

RELOCATION
REFER TO DOC FOR AMC # & LEGAL

Return Address

NJB MINING INC
10751 N FRANK LLOYD WRIGHT BLVD STE 101
Scottsdale Az 85259

Mailback Date
02/28/2011 08:09:31 AM

RECEIVED
 BLM AZ STATE OFFICE
 2012 AUG - 3 P 1:44
 PHOENIX, ARIZONA

Document View

Notice Of Mining Claim Location - 2011009642

Book Page

Fee Number 2011009642
Number of Pages 2
Recording Date 02/22/2011 08:32:58 AM

Recording Fee \$14.00
Document Date 02/21/2011

Related Number

9766850

Book

3003

Page

495

Locator NJB MINING INC
Lode FM-3

Parcel Subcode Lot Block Tract Unit Section Township Range Subdivision/Legal Remarks

Notes

RELOCATION

REFER TO DOC FOR AMC & LEGAL

Return Address

NJB MINING INC
10751 N FRANK LLOYD WRIGHT BLVD STE 101
Scottsdale Az 85259

Mailback Date
02/28/2011 08:09:31 AM

RECEIVED
BLM AZ STATE OFFICE
2012 AUG - 3 P 1:44
PHOENIX, ARIZONA

Document View

Notice Of Mining Claim Location - 2011009643

Book Page

Fee Number	Number of Pages	Recording Date
2011009643	2	02/21/2011 08:32:58 AM

Recording Fee	Document Date
\$14.00	02/21/2011

Related Number	Book	Page
9766851	3003	497

Locator	Lode
NJB MINING INC	FM-4

Parcel Subcode Lot Block Tract Unit Section Township Range Subdivision/Legal Remarks

Notes

RELOCATION
REFER TO DOC FOR AMC # & LEGAL

Return Address

NJB MINING INC 10751 N FRANK LLOYD WRIGHT BLVD STE 101 Scottsdale Az 85259
--

Mailback Date
02/18/2011 08:09:31 AM

RECEIVED
 PLM AZ STATE OFFICE
 2012 AUG - 3 P 1:44
 PHOENIX, ARIZONA

From: sseney@blm.gov
Subject: LR2000 report
Date: April 11, 2011 10:13:58 AM MST
To: john@bazzill.com

Hi, John!

Here's the report on the NJB mining claims.

(See attached file: Report10[1].pdf)

Enjoy your day!

Ann Seney
Public Contact Rep
Kingman Field Office - BLM
(928) 718-3700
(928) 718-3761 (fax)

RECEIVED
BLM AZ STATE OFFICE
2012 AUG -3 P 1:44
PHOENIX, ARIZONA

United States Department of the Interior

Bureau of Land Management
 LANDS/RECREATION & PLANNING
 ONE N CENTRAL AVE
 PHOENIX, AZ 85004 -2203
 Phone: 602-417-9200

Receipt

No: 2622249

Transaction #: 2702626	
Date of Transaction: 08/03/2012	
CUSTOMER:	
NJB MINING INC 10751 N FRANK LLOYD WRIGHT BLV SCOTTSDALE, AZ 85259-2671 US	

LINE #	QTY	DESCRIPTION	REMARKS	UNIT PRICE	TOTAL
1	1.00	LOCATABLE MINERALS / MINING CLAIMS-NOT NEW-UNADJUD, ONE AUTH NO. ONLY / MINING CLAIM MONEY RECEIVED CASES: AMC367945/\$11760.00	MAINT 2013/84	- n/a -	11760.00
TOTAL:					\$11,760.00

PAYMENT INFORMATION			
1	AMOUNT:	11760.00	POSTMARKED: 08/01/2012
	TYPE:	CHECK	RECEIVED: 08/03/2012
	CHECK NO:	11189	
	NAME:	NJB MINING INC 10751 N FRANK LLOYD WRIGHT BLV SCOTTSDALE AZ 85259-2671 US	

REMARKS

This receipt was generated by the automated BLM Collections and Billing System and is a paper representation of a portion of the official electronic record contained therein.

Amc 367945

Amc 397311

Amc 405823

MAINTENANCE FEE PAYMENT

Claimant Name: NJB MINING INC
Address: 10751 N. Frank Lloyd Wright BLVD 101
City: Scottsdale State: AZ Zip: 85259
Telephone: (480) 368-0408
E-mail address: norm@njbmining.com
Signature: _____

BLM
Date
Stamp

PHOENIX, ARIZONA

2011 MAY 13 A 9:59

BLM/AZ STATE OFFICE

RECEIVED

Check here if this is a change of address.

LINE NO.	AMC NUMBER	CLAIM/SITE NAME	COUNTY RECORDER DATA (If available)	TWP	RNG	SEC
1	367945	TCE - 1				
2	↓	↓				
3	367976	TCE - 32				
4		TCE 33, 34, 35 - INVALID				
5	367980	TCE - 36				
6	367981	TCE - 37				
7	397311	TCE - 38				
8	↓	↓				
9	397356	TCE - 83				
10						

List additional claims on Form MCF114.

Bureau of Land Management
Arizona State Office
www.blm.gov/az/

No. of Claims: 84 x \$140 = 11,760.00
Check No: 11051 Init. [Signature]
Receipt No.: 2343716
For BLM Use Only

Form: MCF112
Revised July 2009

This form is available from the **Arizona Department of Mines and Mineral Resources** and may be reproduced.

SUPPLEMENTAL ATTACHMENT

May be used with the following forms for listing additional mining claims:

Check One.

- Affidavit of Performance of Annual Work
- Maintenance Fee Payment
- Notice of Intent to Hold Mining Claims
- Notice of Non-Liability for Labor and Materials Furnished

BLM
Date
Stamp

RECEIVED
BLM AZ STATE
OFFICE
PHOENIX, ARIZONA
2011 MAY 13
A 10:00

LINE NO.	AMC NUMBER	CLAIM/SITE NAME	COUNTY RECORDER DATA (If available)	TWP	RNG	SEC
11	405823	FM-1	2011 009640			
12		↓	↓			
13	405826	FM-4	2011 009643			
<p>There are 84 active claims in this claim block (TCE 1-83) minus the three (3) invalid claims (33, 34, 35) and the four (4) FM claims.</p>						
<p>Please use the attached printout from the LR-2000, it should have all the information you need</p>						
<p>Thank You</p>						
<p>NJB Mining Inc.</p>						

Form MCF114
Revised June 2005

DEPARTMENT OF THE INTERIOR
BUREAU OF LAND MANAGEMENT
MINING CLAIMS
Customer Information - WITH Serial No. and Claim Name

ACTIVE CLAIMS

Run Date: 04/11/2011 11:11 AM

Admin State: AZ
Geo State: AZ

NJB MINING INC
10751 N FRANK LLOYD WRIGHT, BLVD STE 101
SCOTTSDALE, AZ 85259-2663

CUSTOMER ID: 2311502

<u>Serial No.</u>	<u>Claim Name/Number</u>	<u>Lead Serial No.</u>	<u>Disposition</u>
AMC367945	TCE 1	AMC367945	ACTIVE
AMC367946	TCE 2	AMC367945	ACTIVE
AMC367947	TCE 3	AMC367945	ACTIVE
AMC367948	TCE 4	AMC367945	ACTIVE
AMC367949	TCE 5	AMC367945	ACTIVE
AMC367950	TCE 6	AMC367945	ACTIVE
AMC367951	TCE 7	AMC367945	ACTIVE
AMC367952	TCE 8	AMC367945	ACTIVE
AMC367953	TCE 9	AMC367945	ACTIVE
AMC367954	TCE 10	AMC367945	ACTIVE
AMC367955	TCE 11	AMC367945	ACTIVE
AMC367956	TCE 12	AMC367945	ACTIVE
AMC367957	TCE 13	AMC367945	ACTIVE
AMC367958	TCE 14	AMC367945	ACTIVE
AMC367959	TCE 15	AMC367945	ACTIVE
AMC367960	TCE 16	AMC367945	ACTIVE
AMC367961	TCE 17	AMC367945	ACTIVE
AMC367962	TCE 18	AMC367945	ACTIVE
AMC367963	TCE 19	AMC367945	ACTIVE
AMC367964	TCE 20	AMC367945	ACTIVE
AMC367965	TCE 21	AMC367945	ACTIVE
AMC367966	TCE 22	AMC367945	ACTIVE
AMC367967	TCE 23	AMC367945	ACTIVE
AMC367968	TCE 24	AMC367945	ACTIVE
AMC367969	TCE 25	AMC367945	ACTIVE
AMC367970	TCE 26	AMC367945	ACTIVE
AMC367971	TCE 27	AMC367945	ACTIVE
AMC367972	TCE 28	AMC367945	ACTIVE
AMC367973	TCE 29	AMC367945	ACTIVE
AMC367974	TCE 30	AMC367945	ACTIVE
AMC367975	TCE 31	AMC367945	ACTIVE
AMC367976	TCE 32	AMC367945	ACTIVE
AMC367980	TCE 36	AMC367945	ACTIVE
AMC367981	TCE 37	AMC367945	ACTIVE
AMC397311	TCE-38	AMC397311	ACTIVE
AMC397312	TCE-39	AMC397311	ACTIVE
AMC397313	TCE-40	AMC397311	ACTIVE
AMC397314	TCE-41	AMC397311	ACTIVE
AMC397315	TCE-42	AMC397311	ACTIVE
AMC397316	TCE-43	AMC397311	ACTIVE
AMC397317	TCE-44	AMC397311	ACTIVE
AMC397318	TCE-45	AMC397311	ACTIVE
AMC397319	TCE-46	AMC397311	ACTIVE

2011 MAY 13 A 10:00

RECEIVED
BLM AZ STATE OFFICE

NO WARRANTY IS MADE BY BLM
FOR USE OF THE DATA FOR
PURPOSES NOT INTENDED BY BLM

DEPARTMENT OF THE INTERIOR
 BUREAU OF LAND MANAGEMENT
 MINING CLAIMS
 Customer Information - WITH Serial No. and Claim Name

ACTIVE CLAIMS

Run Date: 04/11/2011 11:11 AM

Page 2 of 2

<u>Serial No.</u>	<u>Claim Name/Number</u>	<u>Lead Serial No.</u>	<u>Disposition</u>
AMC397320	TCE-47	AMC397311	ACTIVE
AMC397321	TCE-48	AMC397311	ACTIVE
AMC397322	TCE-49	AMC397311	ACTIVE
AMC397323	TCE-50	AMC397311	ACTIVE
AMC397324	TCE-51	AMC397311	ACTIVE
AMC397325	TCE-52	AMC397311	ACTIVE
AMC397326	TCE-53	AMC397311	ACTIVE
AMC397327	TCE-54	AMC397311	ACTIVE
AMC397328	TCE-55	AMC397311	ACTIVE
AMC397329	TCE-56	AMC397311	ACTIVE
AMC397330	TCE-57	AMC397311	ACTIVE
AMC397331	TCE-58	AMC397311	ACTIVE
AMC397332	TCE-59	AMC397311	ACTIVE
AMC397333	TCE-60	AMC397311	ACTIVE
AMC397334	TCE-61	AMC397311	ACTIVE
AMC397335	TCE-62	AMC397311	ACTIVE
AMC397336	TCE-63	AMC397311	ACTIVE
AMC397337	TCE-64	AMC397311	ACTIVE
AMC397338	TCE-65	AMC397311	ACTIVE
AMC397339	TCE-66	AMC397311	ACTIVE
AMC397340	TCE-67	AMC397311	ACTIVE
AMC397341	TCE-68	AMC397311	ACTIVE
AMC397342	TCE-69	AMC397311	ACTIVE
AMC397343	TCE-70	AMC397311	ACTIVE
AMC397344	TCE-71	AMC397311	ACTIVE
AMC397345	TCE-72	AMC397311	ACTIVE
AMC397346	TCE-73	AMC397311	ACTIVE
AMC397347	TCE-74	AMC397311	ACTIVE
AMC397348	TCE-75	AMC397311	ACTIVE
AMC397349	TCE-76	AMC397311	ACTIVE
AMC397350	TCE-77	AMC397311	ACTIVE
AMC397351	TCE-78	AMC397311	ACTIVE
AMC397352	TCE-79	AMC397311	ACTIVE
AMC397353	TCE-80	AMC397311	ACTIVE
AMC397354	TCE-81	AMC397311	ACTIVE
AMC397355	TCE-82	AMC397311	ACTIVE
AMC397356	TCE-83	AMC397311	ACTIVE
AMC405823	FM-1	AMC405823	ACTIVE
AMC405824	FM-2	AMC405823	ACTIVE
AMC405825	FM-3	AMC405823	ACTIVE
AMC405826	FM-4	AMC405823	ACTIVE

Number of ACTIVE cases: 84

RECEIVED
 BLM AZ STATE OFFICE
 2011 MAY 13 A 10:00
 HOENIK, ARIZONA

NO WARRANTY IS MADE BY BLM
 FOR USE OF THE DATA FOR
 PURPOSES NOT INTENDED BY BLM

United States Department of the Interior

Bureau of Land Management
 LANDS/RECREATION & PLANNING
 ONE N CENTRAL AVE
 PHOENIX, AZ 85004 -2203

Receipt

No:

2343716

Phone:

Transaction #: 2417912	
Date of Transaction: 05/13/2011	
CUSTOMER:	
NJB MINING INC 10751 N FRANK LLOYD WRIGHT BLV SCOTTSDALE,AZ 85259-2683 US	

LINE #	QTY	DESCRIPTION	REMARKS	UNIT PRICE	TOTAL
1	1.00	LOCATABLE MINERALS / MINING CLAIMS-NOT NEW-UNADJUD,ONE AUTH NO. ONLY / MINING CLAIM MONEY RECEIVED CASES: AMC367945/\$11760.00	MAINT 2011/84	- n/a -	11760.00
TOTAL:					\$11,760.00

PAYMENT INFORMATION			
1	AMOUNT:	11760.00	POSTMARKED: N/A
	TYPE:	CHECK	RECEIVED: 05/13/2011
	CHECK NO:	11051	
	NAME:	NJB MINING INC 10751 N FRANK LLOYD WRIGHT BLV SCOTTSDALE AZ 85259-2683 US	


REMARKS

This receipt was generated by the automated BLM Collections and Billing System and is a paper representation of a portion of the official electronic record contained therein.

NJB Mi

10751 N. Frank

Scottsdale, AZ 85259



RECEIVED
AZ STATE OFFICE

2011 MAY 12 P 2:35

PHOENIX, ARIZONA

Bureau of Land Management
One North Central Avenue
Phoenix Az 85004

AMC 367945
397311

MAINTENANCE FEE PAYMENT

Claimant Name: Bazzill Corp. USA
Address: PO Box 8
City: Skull Valley State: AZ Zip: 86338
Telephone: 623 561-7817
E-mail address: john@bazzill.com
Signature: [Signature]

Check here if this is a change of address.

RECEIVED
BLM AZ STATE OFFICE
2010 AUG 27 P 12: 39
PHOENIX, ARIZONA
BLM
Date
Stamp

32
1
1
46

LINE NO.	AMC NUMBER	CLAIM/SITE NAME	COUNTY RECORDER DATA (If available)	TWP	RNG	SEC
1	367945	TCE-1	2005 125626	20N	20W	35
2	↓	↓	↓	20N	20W	36
3	367976	TCE-32	2005 125657			
4		TCE 33, 34, 35 - INVALID.				
5	367980	TCE 36	2005 125661	20N	20W	1
6	367981	TCE 37	2005 125662	20N	20W	1
7	397311	TCE-38	2009 054252	20N	20W	35
8	↓	↓				
9	397356	TCE-83	2009 054296	21N	20W	26
10						

List additional claims on Form MCF114.

Bureau of Land Management
Arizona State Office
www.blm.gov/az/

No. of Claims: 80 x \$140 = 11200.
Check No: 2257 Init. SC
Receipt No.: 2202671
For BLM Use Only

Form: MCF112
Revised July 2009

This form is available from the Arizona Department of Mines and Mineral Resources and may be reproduced.

ENTERED INTO COMPUTER

M
SEP 16 2010

United States Department of the Interior
Bureau of Land Management
 LANDS/RECREATION & PLANNING
 ONE N CENTRAL AVE
 PHOENIX, AZ 85004 -2203
 Phone:

Receipt

No: 2202671

Transaction #: 2272606		ENTERED INTO COMPUTER
Date of Transaction: 08/27/2010		
CUSTOMER:	BAZZILL CORP. PO BOX 8 SKULL VALLEY, AZ 86338-0008 US	M SEP 16 2010

LINE #	QTY	DESCRIPTION	REMARKS	UNIT PRICE	TOTAL
1	1.00	LOCATABLE MINERALS / MINING CLAIMS-NOT NEW-UNADJUD, ONE AUTH NO. ONLY / MINING CLAIM MONEY RECEIVED CASES: AMC367945/\$11200.00	MAINT (80) 2011	- n/a -	11200.00
TOTAL:					\$11,200.00

PAYMENT INFORMATION					
1	AMOUNT:	11200.00	POSTMARKED:	N/A	
	TYPE:	CHECK	RECEIVED:	08/27/2010	
	CHECK NO:	2257			
	NAME:	BAZZILL CORP. PO BOX 8 SKULL VALLEY AZ 86338-0008 US			

REMARKS

This receipt was generated by the automated BLM Collections and Billing System and is a paper representation of a portion of the official electronic record contained therein.

AMC 367945

MAINTENANCE FEE PAYMENT

1/3

Claimant Name: Bazzill Corp.
Address: PO BOX #8
City: Skull Valley State: AZ Zip: 86338
Telephone: 623 561-7817
E-mail address: John@bazzill.com
Signature: [Signature]

Check here if this is a change of address.

RECEIVED
BLM
Date
Stamp
2009 AUG 31 A 9:43
PHOENIX, ARIZONA
BLM ARIZONA STATE OFFICE

LINE NO.	AMC NUMBER	CLAIM/SITE NAME	COUNTY RECORDER DATA (If available)	TWP	RNG	SEC
1	367945	TCE - 1	5946 38 & 37	21N	20W	35
2	367946	TCE - 2	5946 38 & 39	"	"	36
3	367947	TCE - 3	" 40 & 41	"	"	35
4	367948	TCE - 4	" 42 & 43	"	"	36
5	367949	TCE - 5	" 44 & 45	"	"	35
6	367950	TCE - 6	" 46 & 47	"	"	36
7	367951	TCE - 7	" 48 & 49	"	"	35
8	367952	TCE - 8	" 50 & 51	"	"	36
9	367953	TCE - 9	" 52 & 53	"	"	35
10	367954	TCE - 10	5946 54 & 55	21N	20W	36

List additional claims on Form MCF114.

Bureau of Land Management
Arizona State Office
www.blm.gov/az/

No. of Claims: 34 x \$140 = 4,760
Check No: 2231 Init. VMC
Receipt No.: 1991769
For BLM Use Only

Form: MCF112
Revised July 2009

This form is available from the Arizona Department of Mines and Mineral Resources and may be reproduced.



SUPPLEMENTAL ATTACHMENT

2/3

May be used with the following forms for listing additional mining claims:

Check One.

- Affidavit of Performance of Annual Work
- Maintenance Fee Payment
- Notice of Intent to Hold Mining Claims
- Notice of Non-Liability for Labor and Materials Furnished

RECEIVED
 PHOENIX, ARIZONA
 2009 AUG 31 A 9:43
 BLM
 Date
 Stamp

LINE NO	AMC NUMBER	CLAIM/SITE NAME	COUNTY RECORDER DATA (If available)	TWP	RNG	SEC
11	367955	TCE - 11	5946 56 & 57	21 N	20 W	35
12	367956	TCE - 12	" 58 & 59	"	"	36
13	367957	TCE - 13	" 60 & 61	"	"	35
14	367958	TCE - 14	" 62 & 63	"	"	36
15	367959	TCE - 15	" 64 & 65	"	"	35
16	367960	TCE - 16	" 66 & 67	"	"	35
17	367961	TCE - 17	" 68 & 69	"	"	36
18	367962	TCE - 18	" 70 & 71	"	"	36
19	367963	TCE - 19	" 72 & 73	"	"	36
20	367964	TCE - 20	5946 74 & 75	21 N	20 W	36
21	367965	TCE - 21	" 76 & 77	"	"	36
22	367966	TCE - 22	" 78 & 79	"	"	36
23	367967	TCE - 23	" 80 & 81	"	"	36
24	367968	TCE - 24	" 82 & 83	"	"	36
25	367969	TCE - 25	" 84 & 85	"	"	36
26	367970	TCE - 26	" 86 & 87	"	"	36
27	367971	TCE - 27	" 88 & 89	"	"	36
28	367972	TCE - 28	" 90 & 91	"	"	36
29	367973	TCE - 29	5946 92 & 93	21 N	20 W	36

Form MCF114
Revised June 2005

This form is available from the Arizona Department of Mines & Mineral Resources and may be reproduced.

**MAINTENANCE FEE PAYMENT
2009 - 2010 ASSESSMENT YEAR**

Mining Claim Maintenance Fee Payment of **\$140.00** per claim is due on or before September 1st, **2009**, in lieu of assessment work for the upcoming assessment year beginning September 1st on the year noted above.

BUREAU OF LAND MANAGEMENT
ARIZONA STATE OFFICE
ONE NORTH CENTRAL AVENUE
PHOENIX, AZ 85004 - 2203
602 417-9200

The claims are situated in MOHAVE COUNTY, Arizona.

<u>BLM SERIAL NUMBERS</u>	<u>CLAIM NAMES</u>
✓ AMC <u>367945</u> THRU AMC <u>367976</u> (32)	NAME: <u>TCE #1 through #32</u>
✓ AMC <u>367980</u> THRU AMC <u>367981</u> (2)	NAME: <u>TCE #36 and #37</u>

CLAIMANT'S NAME: BAZZILL CORP.
ADDRESS: PO Box 8, Skull Valley, AZ 86338
PHONE: 623 561-7817 928 442-9068

Enclosed is check # 2231, in the amount of \$4,760.00, to cover the cost of the maintenance fee payment for the thirty-four TCE claims (AMC #'S 367945 THROUGH 367976, and 367980 - 367981) for the 2007 - 2008 assessment year.

RECEIVED
BLM AZ STATE OFFICE
2009 AUG 31 A 9:43
PHOENIX, ARIZONA

United States Department of the Interior
 Bureau of Land Management
 BUSINESS & SUPPORT SVCS DIV
 ONE N CENTRAL AVE SUITE 800
 PHOENIX, AZ 85004 -4427
 Phone: (602) 417-9200

Receipt

No:

1991769

Transaction #: 2056005	
Date of Transaction: 08/31/2009	
CUSTOMER:	BAZZILL CORP USA 21310 N 64TH AVE GLENDALE, AZ 85308-6422 US

LINE #	QTY	DESCRIPTION	REMARKS	UNIT PRICE	TOTAL
1	1.00	LOCATABLE MINERALS / MINING CLAIMS-NOT NEW-UNADJUD, ONE AUTH NO. ONLY / MINING CLAIM MONEY RECEIVED CASES: AMC367945/\$4760.00	<i>maint 2010/34</i>	- n/a -	4760.00
TOTAL:					\$4,760.00

PAYMENT INFORMATION			
1	AMOUNT:	4760.00	POSTMARKED: N/A
	TYPE:	CHECK	RECEIVED: 08/31/2009
	CHECK NO:	2231	
	NAME:	BAZZILL CORP USA 21310 N 64TH AVE GLENDALE AZ 85308-6422 US	

REMARKS

This receipt was generated by the automated BLM Collections and Billing System and is a paper representation of a portion of the official electronic record contained therein.

**MAINTENANCE FEE PAYMENT
2008 - 2009 ASSESSMENT YEAR**

Mining Claim Maintenance Fee Payment of **\$125.00** per claim is due on or before September 1st, **2008**, in lieu of assessment work for the upcoming assessment year beginning September 1st on the year noted above.

BUREAU OF LAND MANAGEMENT
ARIZONA STATE OFFICE
ONE NORTH CENTRAL AVENUE
PHOENIX, AZ 85004 - 2203
602 417-9200

The claims are situated in MOHAVE COUNTY, Arizona.

<u>BLM SERIAL NUMBERS</u>	<u>CLAIM NAMES</u>
AMC <u>367945</u> THRU AMC <u>367976</u> (32) COUNTY BOOK/DOCKET <u>3003</u>	NAME: <u>TCE #1 through #32</u> PAGE: <u>491 thru 498</u>
AMC <u>367980</u> THRU AMC <u>367981</u> (2)	NAME: <u>TCE #36 and #37</u>

CLAIMANT'S NAME: BAZZILL CORP.
ADDRESS: 21310 North 64th Avenue, Glendale, AZ 85308 - 6422
PHONE: 623 561-7817

Enclosed is check # 2163, in the amount of \$4,250.00, to cover the cost of the maintenance fee payment for the thirty-four TCE claims (AMC #'S 367945 THROUGH 367976, and 367980 - 367981) for the 2007 - 2008 assessment year.

(34) CRC
#1770892
CK 2163 \$4250.00

PHOENIX, ARIZONA
2008 AUG 26 A 10: 30
RECEIVED
BLM AZ STATE OFFICE

ENTERED INTO COMPUTER
9/14/08 AB

United States Department of the Interior
Bureau of Land Management
 BUSINESS & SUPPORT SVCS DIV
 ONE N CENTRAL AVE SUITE 800
 PHOENIX, AZ 85004 -4427
 Phone: (602) 417-9200

Receipt

No: 1770892

Transaction #: 1828599	
Date of Transaction: 08/26/2008	
CUSTOMER:	BAZZILL CORP. 21310 NORTH 64TH AVE GLENDALE, AZ 85308

LINE #	QTY	DESCRIPTION	REMARKS	UNIT PRICE	TOTAL
1	1.00	LOCATABLE MINERALS / MINING CLAIMS-NOT NEW-UNADJUD, ONE AUTH NO. ONLY / MINING CLAIM MONEY RECEIVED (455) CASES: AMC367945/\$4250.00	2009 MAINT (34)	- n/a -	4250.00
TOTAL:					\$4,250.00

PAYMENT INFORMATION					
1	AMOUNT:	\$4,250.00	POSTMARKED:	N/A	
	TYPE:	CHECK	RECEIVED:	08/26/2008	
	CHECK NO:	2163			
	NAME:	BAZZILL CORP. BAZZILL, JOHN 21310 NORTH 64TH AVE GLENDALE AZ 85308			

REMARKS

This receipt was generated by the automated BLM Collections and Billing System and is a paper representation of a portion of the official electronic record contained therein.

AMC 367945

**MAINTENANCE FEE PAYMENT
2007 - 2008 ASSESSMENT YEAR**

Mining Claim Maintenance Fee Payment of **\$125.00** per claim is due on or before September 1st, **2007**, in lieu of assessment work for the upcoming assessment year beginning September 1st on the year noted above.

BUREAU OF LAND MANAGEMENT
ARIZONA STATE OFFICE
ONE NORTH CENTRAL AVENUE
PHOENIX, AZ 85004 - 2203
602 417-9200

The claims are situated in MOHAVE COUNTY, Arizona.

<u>BLM SERIAL NUMBERS</u>	<u>CLAIM NAMES</u>
AMC <u>367945</u> THRU AMC <u>367976</u> (32)	NAME: <u>TCE #1 through #32</u>
COUNTY BOOK/DOCKET <u>3003</u>	PAGE: <u>491 thru 498</u>
AMC <u>367980</u> THRU AMC <u>367981</u> (2)	NAME: <u>TCE #36 through #37</u>

CLAIMANT'S NAME: BAZZILL CORP.
ADDRESS: 21310 North 64th Avenue, Glendale, AZ 85308 - 6422
PHONE: 623 561-7817

Enclosed is check #2099, in the amount of \$4,250.00, to cover the cost of the maintenance fee payment for the thirty-four TCE claims (AMC #'S 367945 THROUGH 367976, and 367980 - 367981) for the 2007 - 2008 assessment year.

RECEIVED
B.L.M. AZ STATE OFFICE
2007 AUG 24 A 8:23
PHOENIX, ARIZONA

VERIFIED
OCT 02 2007 *ps*

ENTERED INTO COMPUTER
9/21/07 AB

United States Department of the Interior
Bureau of Land Management
 BUSINESS & SUPPORT SVCS DIV
 ONE N CENTRAL AVE SUITE 800
 PHOENIX, AZ 85004 -4427
 Phone: (602) 417-9200

Receipt

No:

1552346

Transaction #: 1603881	
Date of Transaction: 08/24/2007	
CUSTOMER:	BAZZILL CORP. 21310 NORTH 64TH AVE GLENDALE, AZ 85308

LINE #	QTY	DESCRIPTION	REMARKS	UNIT PRICE	TOTAL
1	1.00	LOCATABLE MINERALS / MINING CLAIMS-NOT NEW-UNADJUD, ONE AUTH NO. ONLY / MINING CLAIM MONEY RECEIVED (455) CASES: AMC367945/\$4250.00	MAINT 2008 (34)	- n/a -	4250.00
TOTAL:					\$4,250.00

PAYMENT INFORMATION					
1	AMOUNT:	\$4,250.00	POSTMARKED:	8/22/07 0:00	
	TYPE:	CHECK	RECEIVED:	08/24/2007	
	CHECK NO:	2099			
	NAME:	BAZZILL CORP USA 21310 NORTH 64TH AVE GLENDALE AZ 85308			

REMARKS

This receipt was generated by the automated BLM Collections and Billing System and is a paper representation of a portion of the official electronic record contained therein.

AMC 367945

39

MAINTENANCE FEE PAYMENT

Mining Claim Maintenance Fee Payment of \$~~100~~¹²⁵ per claim or site is due on or before September 1, 2006, in lieu of assessment work for the upcoming assessment year beginning September 1 of the year noted above.

BUREAU OF LAND MANAGEMENT
ARIZONA STATE OFFICE
222 NORTH CENTRAL AVENUE
PHOENIX, AZ 85004
602-417-9200
www.az.blm.gov

FOR BLM USE ONLY		
NO. OF CLAIMS: <u>34</u>	X \$ <u>125</u>	= \$ <u>4,250</u>
RECEIPT NO.: <u>1347716</u>	CHECK NO.:	<u>2033</u>
INIT: <u>TMC</u>		

The claims are situated in Mohave County, Arizona.

BLM SERIAL NUMBERS

NAMES OF CLAIMS OR SITES

AMC 367945 THRU AMC 367976 NAME: TCE #1 through TCE # 32
 COUNTY BOOK/DOCKET _____ PAGE OR FEE NO: _____
 AMC 367980 THRU AMC 367981 NAME: TCE #36 & TCE #37
 COUNTY BOOK/DOCKET _____ PAGE OR FEE NO: _____

IF NOT CONSECUTIVE NUMBERS LIST SEPARATELY BELOW

BLM SERIAL NUMBERS	NAME OF CLAIMS/SITES	CO/BOOK DOCKET & PAGE OR FEE NUMBER
AMC _____	_____	_____
AMC _____	_____	_____
AMC _____	_____	_____
AMC _____	_____	_____

List additional claims on the reverse side of this form.

CLAIMANT'S NAME: BAZZILL CORP.
 ADDRESS: 21310 North 64th Avenue CITY: Glendale STATE: AZ ZIP: 85308-6422
 PHONE: 623 561-7817

Check here if this is a change of address

PHOENIX, ARIZONA

2006 AUG 30 A 9:42

RECEIVED
B.L.M. AZ STATE OFFICE

BLM DATE STAMP

BLM SERIAL
NUMBERS

NAME OF CLAIMS/SITES

CO/BOOK DOCKET &
PAGE OR FEE NUMBER

AMC _____	_____	_____
AMC _____	_____	_____
AMC _____	_____	_____
AMC _____	_____	_____
AMC _____	_____	_____
AMC _____	_____	_____
AMC _____	_____	_____
AMC _____	_____	_____
AMC _____	_____	_____
AMC _____	_____	_____
AMC _____	_____	_____
AMC _____	_____	_____
AMC _____	_____	_____
AMC _____	_____	_____
AMC _____	_____	_____
AMC _____	_____	_____
AMC _____	_____	_____
AMC _____	_____	_____
AMC _____	_____	_____
AMC _____	_____	_____
AMC _____	_____	_____
AMC _____	_____	_____
AMC _____	_____	_____

43 CFR 3833.0-5(e) (August 30, 1994) requires that the names of all of the owners and their current addresses shall be identified on all instruments required to be recorded or filed by the regulation, 43 CFR Subpart 3833.

NAME: _____ ADDRESS: _____
CITY: _____ STATE: _____ ZIP: _____ IS THIS A NEW ADDRESS

NAME: _____ ADDRESS: _____
CITY: _____ STATE: _____ ZIP: _____ IS THIS A NEW ADDRESS

NAME: _____ ADDRESS: _____
CITY: _____ STATE: _____ ZIP: _____ IS THIS A NEW ADDRESS

NAME: _____ ADDRESS: _____
CITY: _____ STATE: _____ ZIP: _____ IS THIS A NEW ADDRESS

Signature: [Handwritten Signature] Agent for BAZZILL
To record with the County, one claimant or an agent must sign.

FOR BLM USE ONLY	
DATE ENTERED INTO COMPUTER: _____	_____
INITIALS: _____	VERIFIED: _____

United States Department of the Interior
Bureau of Land Management
 BUSINESS & SUPPORT SVCS DIV
 ONE N CENTRAL AVE
 PHOENIX, AZ 85004 -2203
 Phone: (602) 417-9200

Receipt

No: 1347716

Transaction #: 1393000		ENTERED INTO COMPUTER
Date of Transaction: 08/30/2006		
CUSTOMER:	BAZZILL CORP USA 21310 N 64TH AVE GLENDALE, AZ 85308	SEP 01 2006 <i>PB</i>

LINE #	QTY	DESCRIPTION	REMARKS	UNIT PRICE	TOTAL
1	1.00	LOCATABLE MINERALS / MINING CLAIMS-NOT NEW-UNADJUD, ONE AUTH NO. ONLY / MINING CLAIM MONEY RECEIVED (455) CASES: AMC367945/\$4250.00	MAINT 2007/34	- n/a -	4250.00
TOTAL:					\$4,250.00

PAYMENT INFORMATION			
1	AMOUNT:	\$4,250.00	POSTMARKED: N/A
	TYPE:	CHECK	RECEIVED: 08/30/2006
	CHECK NO:	2033	
	NAME:	BAZZILL CORP USA 21310 N 64TH AVE GLENDALE AZ 85308	

REMARKS

This receipt was generated by the automated BLM Collections and Billing System and is a paper representation of a portion of the official electronic record contained therein.

NOTICE!!

These documents have been scanned!

Do not place un-scanned documents beneath this notice!

Do not remove this notice from this file!

GPO Jacket No. 560-102
Print Order 61540
Rise Business Services, LLC
Job=AZ15 6/3/2019



Box Number= AZ15110



Claim Begin-End: AMC367945-AMC367981

5 Miscellaneous



AZ15110-2

AMC367879-AMC368659

**NO
DOCUMENTS
FOUND**

NO DOCUMENTS FOUND
NO DOCUMENTS FOUND

NOTICE!!

These documents have been scanned!

Do not place un-scanned documents beneath this notice!

Do not remove this notice from this file!

GPO Jacket No. 560-102
Print Order 61540
Rise Business Services, LLC
Job=AZ15 6/3/2019



Box Number= AZ15110



Claim Begin-End: AMC367945-AMC367981

6 Location Notices-Amendments and Supporting Documents



AZ15110-2

AMC367879-AMC368659

MINING CLAIM STATUS REPORT

STATUS:

MTP CHECKED BY TR

GEO CHECKED BY TR

PRE-ADJ BY TR

FINAL ADJ BY TR 5-17-06

LEAD SERIAL NO. AMC 367945 THROUGH AMC 367981

# <u>37</u> LODE	LOCATION FEE @ \$30 =	\$ <u>1,110</u>
# _____ PLACER	PROCESSING FEE @ \$15 =	\$ <u>555</u>
# _____ ASSOCIATION PL	MAINTENANCE FEE @ \$125 =	\$ <u>4,625</u>
# _____ MILL SITE	OVERAGE	\$ _____
# _____ TUNNEL SITE	SHORTAGE	\$ _____
	OTHER FEES	\$ _____
	TOTAL	OK \$ <u>6,290</u>

OVER-THE-COUNTER MAIL TIMELY FILED: YES NO

LEGAL DESCRIPTION: T 21N R 20W SEC 35, 36
 T 20N R 20W SEC 1
 T _____ R _____ SEC _____
 T _____ R _____ SEC _____

JURISDICTION: BLM FOREST SERVICE 21N-20W

WILDERNESS AREA: NO YES W 1/2, W 1/2 E 1/2 Sec 36 surf + minerals

SPLIT ESTATE: SX PX SRHA OTHER A 22 448 - OTE 9-30-87 ALL min N/A

PROPER NOTICE FILED IF LOCATED ON SRHA LANDS: YES NO N/A

RECONVEYED MINERALS ON BLM LANDS REQUIRE OPENING ORDERS FROM 1944 TO 1993. OPEN TO ENTRY ON: _____ N/A

SUBJECT TO PL 359: YES NO NO Y4 See shown for TCE-36

STATUS: VOID PARTIALLY VOID PRIVATE MINERALS

WITHDRAWN LANDS OTHER TCE # 33, 34, 35 Within Lots 1, 2, 3, 4, 21N-20W opening order 1-14-1988 FR VOL 53 NO 9, pages 954-955 opened

CLAIMANT ACKNOWLEDGES THAT PORTIONS OF THE FOLLOWING CLAIM(S)/SITE(S): only surface estate NOT minerals

MAY BE VOID OR VOIDABLE. Signature of Claimant: _____

COMMENTS: ~~Accepted and voided~~

Partly Void
TCE-17, 19
 areas on patented mc's MS 4213 part # 1110465 see 36, 21N-20W

Claims partly void
TCE 18, 20, 22, 24, 26, 28, 30, 32
 EASTERN PORTIONS ON LANDS where minerals were not open to E. with in Lots 1, 2, 3, 4 see 36 21N-20W

**Ed Huskinson, Jr
4804 Steinke Drive
Kingman, AZ -86401-
928 757-8228
928 279-0111**

**BLM
222 N. Central Avenue
Phoenix, AZ 85004-2203
Attn: Pauline Brown**

Re: AMC367945 - 367981

December 13th, 2005

Dear Ms Brown:

I acted as agent for Bazzill Corp. USA when the above-referenced mining claims were staked here in Mohave County.

The company is:

**BAZZILL CORP. USA
21310 North 64th Avenue
Glendale, AZ 85308-6422
Phone (623) 561-7817
Fax (623) 561-7837**

Questions can be directed to John Bazzill at that address or phone number, or you can contact me here in Kingman.

Thank you for your attention to this matter.

Ed Huskinson, Jr



"huskye"
<huskye@npgcable.com>
12/13/2005 11:56 AM

To <pauline_brown@blm.gov>
cc "BAZZILL" <bazzill@cox.net>
bcc
Subject FW: AMC 367955 - 367981

One more time.

From: huskye [mailto:huskye@npgcable.com]
Sent: Tuesday, December 13, 2005 11:53 AM
To: 'paulinebrown@blm.gov'
Cc: BAZZILL (bazzill@cox.net)
Subject: AMC 367955 - 367981

Oops. Let's see if this gets through.....

From: huskye [mailto:huskye@npgcable.com]
Sent: Tuesday, December 13, 2005 11:19 AM
To: 'pauline_brown@blm.com'
Cc: 'bazzill@cox.net'
Subject: AMC 367955 - 367981

OK Pauline: the attached letter can be printed out and put in the file to show that Bazzill Corp USA is the owner of the TCE claims.

Thanks for the call this morning.



Ed BLM-TCE filing letter, 12.13.05.doc

2

When recorded mail to:

Name Ed Huskinson, Jr
Address 4804 Steinke Drive

City Kingman,
State / Zip AZ -86401-

2005125426 BK 5946 PG 36
OFFICIAL RECORDS OF MOHAVE COUNTY
JOAN MC CALL, MOHAVE COUNTY RECORDER
11/10/2005 10:05A PAGE 1 OF 2
BAZZIL CORP
RECORDING FEE 14.00

NOTICE OF LOCATION LODE MINING CLAIM

Located by: Ed Huskinson, Jr. for Bazzill Corp.
4804 Steinke Drive
Kingman, AZ -86401-
928 757-8228

RECEIVED
B.L.M. AZ STATE OFFICE
2005 NOV 15 A 11: 02
PHOENIX, AZ

AMB 367945

Claim Name: TCE-1

Date of Location: November 4th, 2005

The claim is 1500 feet long and 600 feet wide. The location monument is 10 feet from the East end of the claim, and is 1490 feet from the West end of the claim.

The claim trends in general from the EAST to the WEST.

The claim is located in the SE 1/4 of section 35,
Township 21N, Range 20W, GILA AND SALT RIVER Base and Meridian.
Union Pass / San Francisco Mining District, Mohave County, Arizona.

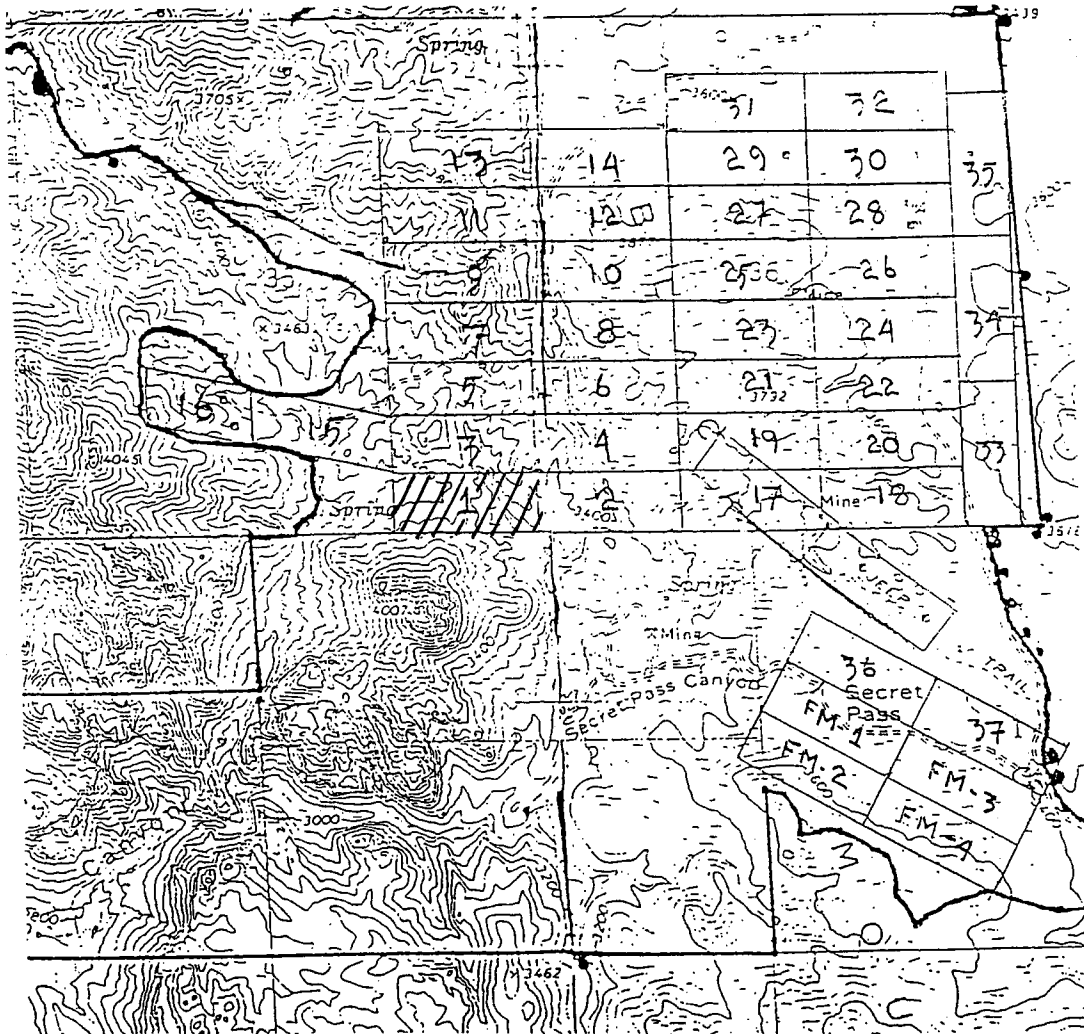
The claim is located such that the SE corner of the
claim lies at

~~from~~ a permanent marker or monument described as the southeast corner of section
35, T21N, R20W

Signature Ed Huskinson, Jr. Agent Date 11/4/05
for Bazzill Corp.

MAP OF MINING CLAIM LOCATION

1. The name of the claim is **TCE # 1**
2. The SE corner of the claim is directly on a survey monument described as the SE corner of section 35, T21N, R20W.
3. The claim monument is a 5 ft. X 2 inch X 2inch wooden post. The corner and end center monuments are of the same wooden posts.
4. The Distances and Bearings for the corners of the claim are:
Beginning at the NE corner of the claim, 600 feet south to the SE corner, thence 1500 feet due west to the SW corner, thence 600 feet north to the NW corner, thence 1500 feet due east to the point of beginning at the NE corner of the claim.



Section 35 Range 20 West Township 21 North
Gila and Salt River Base and Meridian.

7

2005125627 BK 5946 PG 38
OFFICIAL RECORDS OF MOHAVE COUNTY
JOAN MC CALL, MOHAVE COUNTY RECORDER
11/10/2005 10:05A PAGE 1 OF 2
BAZZIL CORP
RECORDING FEE 14.00

When recorded mail to:

Name Ed Huskinson, Jr
Address 4804 Steinke Drive
Kingman,
City Kingman,
State / Zip AZ -86401-

NOTICE OF LOCATION LODE MINING CLAIM

Located by: Ed Huskinson, Jr. for Bazzill Corp.
4804 Steinke Drive
Kingman, AZ -86401-
928 757-8228

RECEIVED
G.L.M. AZ STATE OFFICE
2005 NOV 15 A 11: 02
PHOENIX, AZ

ANR 367946

Claim Name: TCE- 2

Date of Location: November 4th , 2005

The claim is 1500 feet long and 600 feet wide. The location monument is 10 feet from the West end of the claim, and is 1490 feet from the East end of the claim.

The claim trends in general from the EAST to the WEST.

The claim is located in the SW 1/4 of section 36,
Township 21N, Range 20W, GILA AND SALT RIVER Base and Meridian.
Union Pass / San Francisco Mining District, Mohave County, Arizona.

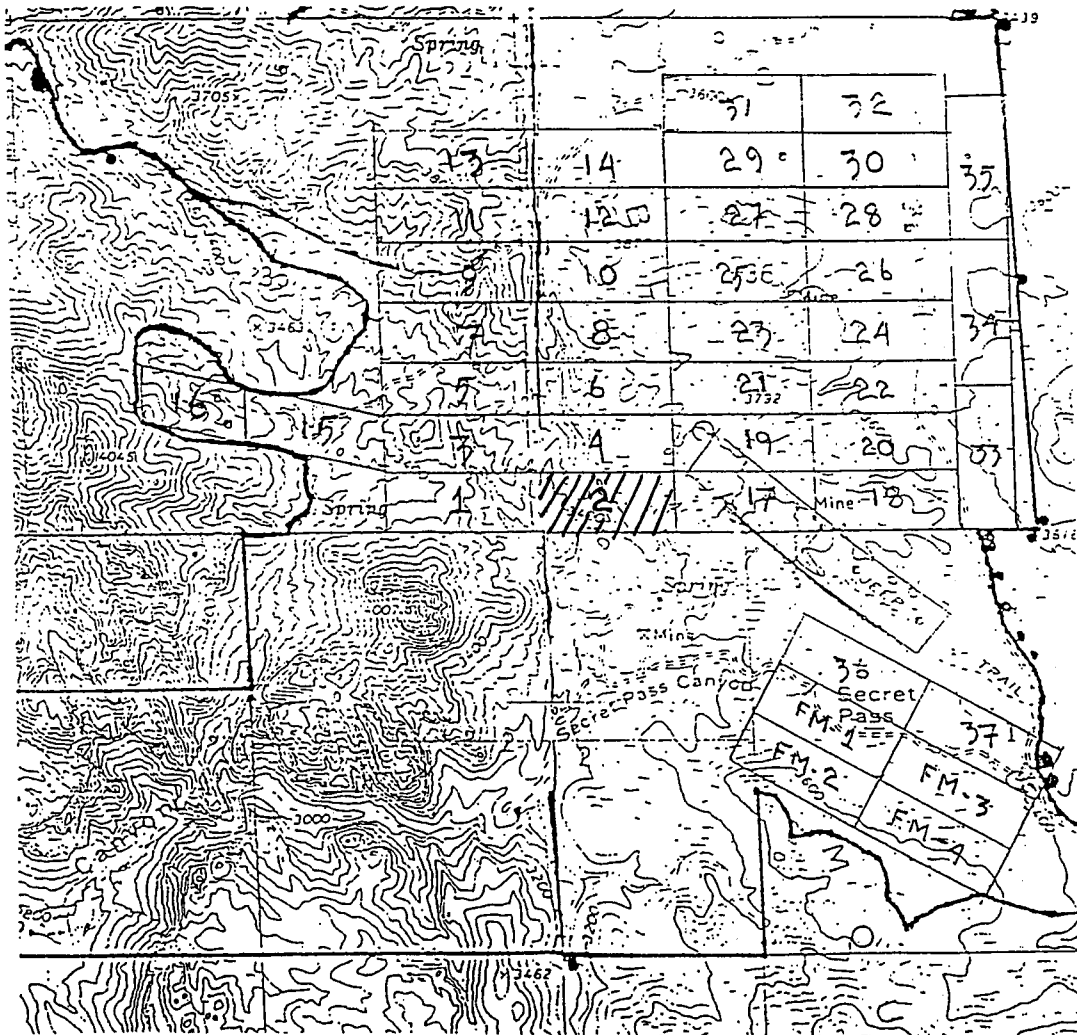
The claim is located such that the SW corner of the
claim lies at

~~has~~ a permanent marker or monument described as the SW corner of sectin 36,
T21N, R20W, Gila and Salt River Base and Meridian, Mohave County, Arizona.

Signature [Handwritten Signature], Agent Date 11/4/05
for Bazzill Corp.

MAP OF MINING CLAIM LOCATION

1. The name of the claim is **TCE # 2**
2. The SW corner of the claim is directly on a survey monument described as the SW corner of section 36, T21N, R20W.
3. The claim monument is a 5 ft. X 2 inch X 2inch wooden post. The corner and end center monuments are of the same wooden posts.
4. The Distances and Bearings for the corners of the claim are:
Beginning at the NE corner of the claim, 600 feet south to the SE corner, thence 1500 feet due west to the SW corner, thence 600 feet north to the NW corner, thence 1500 feet due east to the point of beginning at the NE corner of the claim.



Section 36 Range 20 West Township 21 North
Gila and Salt River Base and Meridian.

When recorded mail to:

Name Ed Huskinson, Jr

Address 4804 Steinke Drive

City Kingman,

State / Zip AZ -86401-

2005125428 BK 5946 PG 40
OFFICIAL RECORDS OF MOHAVE COUNTY
JOAN MC CALL, MOHAVE COUNTY RECORDER
11/10/2005 10:06A PAGE 1 OF 2
BAZZIL CORP
RECORDING FEE 14.00

RECEIVED
S.L.M. AZ STATE OFFICE
2005 NOV 15 A 11:02
PHOENIX, AZ

AMC 367947

NOTICE OF LOCATION LODE MINING CLAIM

Located by: Ed Huskinson, Jr. for Bazzill Corp.
4804 Steinke Drive
Kingman, AZ -86401-
928 757-8228

Claim Name: TCE-3

Date of Location: November 4th, 2005

The claim is 1500 feet long and 600 feet wide. The location monument is 10 feet from the East end of the claim, and is 1490 feet from the West end of the claim.

The claim trends in general from the EAST to the WEST.

The claim is located in the _____ of section 35,
Township 21N, Range 20W, GILA AND SALT RIVER Base and Meridian.
Union Pass / San Francisco Mining District, Mohave County, Arizona.

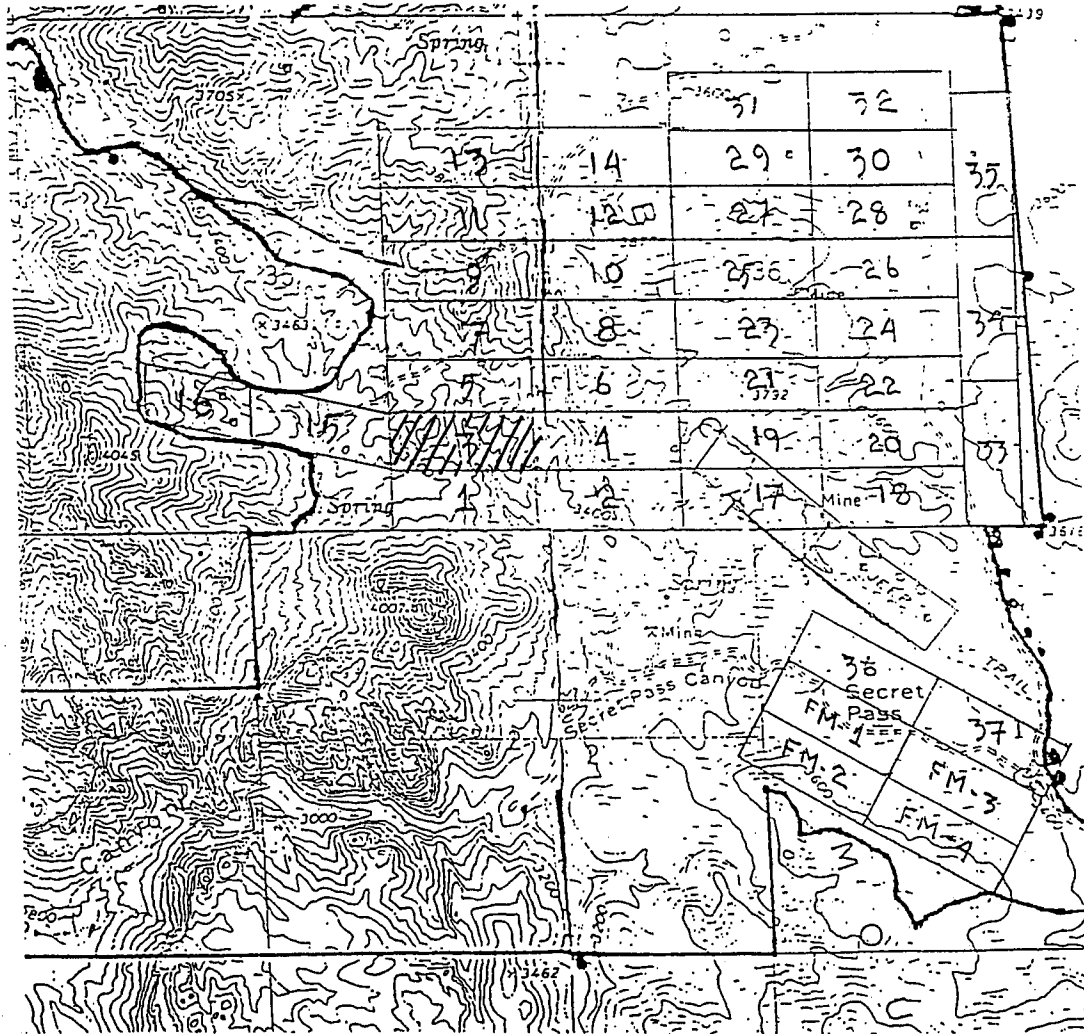
The claim is located such that the SE corner of the
claim lies 600 feet due north

from a permanent marker or monument described as the southeast corner of section
35, T21N, R20W

Signature Ed Huskinson, Jr. - Agent Date Nov 4th, 2005
for Bazzill Corp.

MAP OF MINING CLAIM LOCATION

1. The name of the claim is **TCE # 3**
2. The SE corner of the claim is 600 ft North of a survey monument described as the SE corner of section 35, T21N, R20W.
3. The claim monument is a 5 ft. X 2 inch X 2inch wooden post. The corner and end center monuments are of the same wooden posts.
4. The Distances and Bearings for the corners of the claim are:
Beginning at the NE corner of the claim, 600 feet south to the SE corner, thence 1500 feet due west to the SW corner, thence 600 feet north to the NW corner, thence 1500 feet due east to the point of beginning at the NE corner of the claim.



Section 35 Range 20 West Township 21 North
Gila and Salt River Base and Meridian.

When recorded mail to:

Name Ed Huskinson, Jr
Address 4804 Steinke Drive

City Kingman
State / Zip AZ -86401-

2005125629 BK 5946 PG 42
OFFICIAL RECORDS OF MOHAVE COUNTY
JOAN MC CALL, MOHAVE COUNTY RECORDER
11/10/2005 10:06A PAGE 1 OF 2
BAZZIL CORP
RECORDING FEE 14.00

**NOTICE OF LOCATION
LODE MINING CLAIM**

Located by: Ed Huskinson, Jr. for Bazzill Corp.
4804 Steinke Drive
Kingman, AZ -86401-
928 757-8228

PHOENIX, AZ

2005 NOV 15 A 11:02

RECEIVED
21 M. AZ STATE OFFICE

NOV 20 1948

Claim Name: TCE-4

Date of Location: November 4th, 2005

The claim is 1500 feet long and 600 feet wide. The location monument is 10 feet from the West end of the claim, and is 1490 feet from the East end of the claim.

The claim trends in general from the EAST to the WEST.

The claim is located in the SW 1/4 of section 36,
Township 21N, Range 20W, GILA AND SALT RIVER Base and Meridian.
Union Pass / San Francisco Mining District, Mohave County, Arizona.

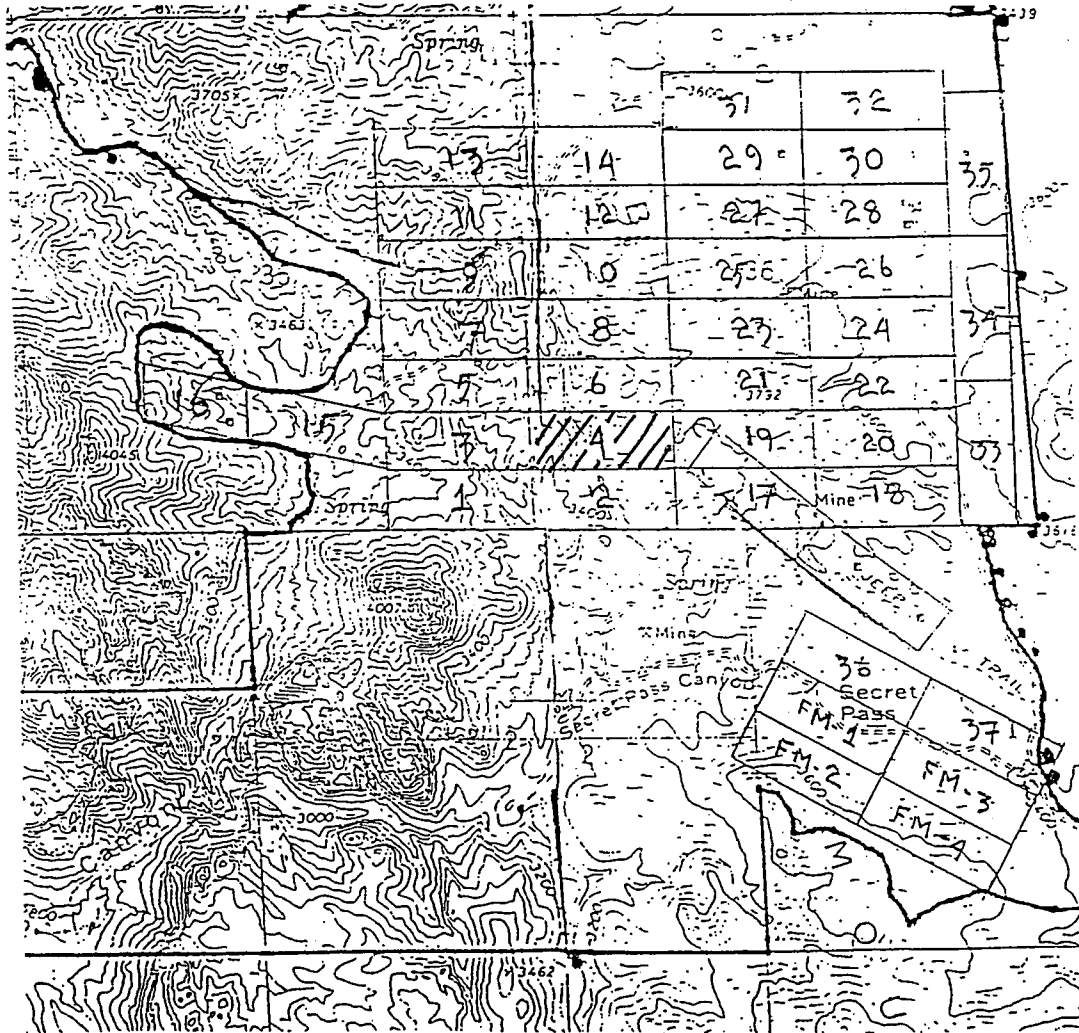
The claim is located such that the SW corner of the
claim lies 600 feet due north

from a permanent marker or monument described as the SW corner of sectin 36,
T21N, R20W, Gila and Salt River Base and Meridian, Mohave County, Arizona.

Signature Ed Huskinson, Jr. Agent Date Nov 4th, 2005
for Bazzill Corp

MAP OF MINING CLAIM LOCATION

1. The name of the claim is **TCE # 4**
2. The SW corner of the claim is 600' North of a survey monument described as the SW corner of section 36, T21N, R20W.
3. The claim monument is a 5 ft. X 2 inch X 2inch wooden post. The corner and end center monuments are of the same wooden posts.
4. The Distances and Bearings for the corners of the claim are:
Beginning at the NE corner of the claim, 600 feet south to the SE corner, thence 1500 feet due west to the SW corner, thence 600 feet north to the NW corner, thence 1500 feet due east to the point of beginning at the NE corner of the claim.



Section 36 Range 20 West Township 21 North
Gila and Salt River Base and Meridian.

2

2005125630 BK 5946 PG 44
OFFICIAL RECORDS OF MOHAVE COUNTY
JOAN MC CALL, MOHAVE COUNTY RECORDER
11/10/2005 10:07A PAGE 1 OF 2
BAZZIL CORP
RECORDING FEE 14.00

When recorded mail to:

Name Ed Huskinson, Jr
Address 4804 Steinke Drive
City Kingman,
State / Zip AZ -86401-

**NOTICE OF LOCATION
LODE MINING CLAIM**

Located by: Ed Huskinson, Jr. for Bazzill Corp.
4804 Steinke Drive
Kingman, AZ -86401-
928 757-8228

RECEIVED
ALM AZ STATE OFFICE
2005 NOV 15 A 11: 02
PHOENIX, AZ

AMC 367949

Claim Name: TCE-5

Date of Location: November 4th, 2005

The claim is 1500 feet long and 600 feet wide. The location monument is 10 feet from the East end of the claim, and is 1490 feet from the West end of the claim.

The claim trends in general from the EAST to the WEST.

The claim is located in the SE 1/4 of section 35,
Township 21N, Range 20W, GILA AND SALT RIVER Base and Meridian.
Union Pass / San Francisco Mining District, Mohave County, Arizona.

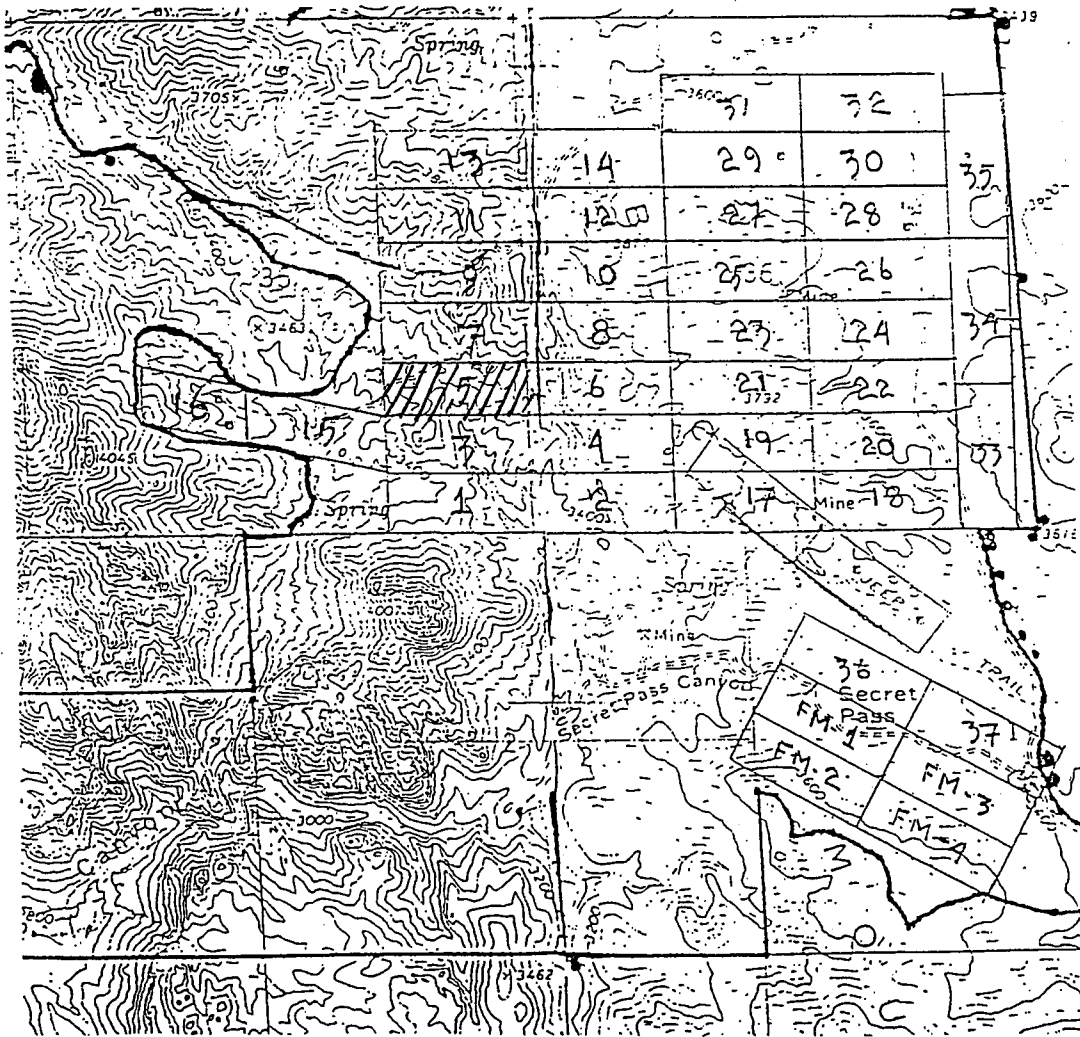
The claim is located such that the SE corner of the
claim lies 1200 feet due north

from a permanent marker or monument described as the southeast corner of section
35, T21N, R20W

Signature Ed Huskinson, Jr. Agent Date Nov 4th, 2005
for Bazzill Corp.

MAP OF MINING CLAIM LOCATION

1. The name of the claim is **TCE # 5**
2. The SE corner of the claim is 1200' North of a survey monument described as the SE corner of section 35, T21N, R20W.
3. The claim monument is a 5 ft. X 2 inch X 2inch wooden post. The corner and end center monuments are of the same wooden posts.
4. The Distances and Bearings for the corners of the claim are:
Beginning at the NE corner of the claim, 600 feet south to the SE corner, thence 1500 feet due west to the SW corner, thence 600 feet north to the NW corner, thence 1500 feet due east to the point of beginning at the NE corner of the claim.



Section 35 Range 20 West Township 21 North
Gila and Salt River Base and Meridian.

7

2005125431 BK 5946 PG 46
OFFICIAL RECORDS OF MOHAVE COUNTY
JOAN MC CALL, MOHAVE COUNTY RECORDER
11/10/2005 10:07A PAGE 1 OF 2
BAZZIL CORP
RECORDING FEE 14.00

When recorded mail to:

Name Ed Huskinson, Jr
Address 4804 Steinke Drive

City Kingman,
State / Zip AZ -86401-

NOTICE OF LOCATION LODE MINING CLAIM

Located by: Ed Huskinson, Jr. for Bazzill Corp.
4804 Steinke Drive
Kingman, AZ -86401-
928 757-8228

RECEIVED
B.L.M. AZ STATE OFFICE
2005 NOV 15 A 11:02
PHOENIX, AZ

AMU 367950

Claim Name: TCE- 6

Date of Location: November 4th, 2005

The claim is 1500 feet long and 600 feet wide. The location monument is 10 feet from the West end of the claim, and is 1490 feet from the East end of the claim.

The claim trends in general from the EAST to the WEST.

The claim is located in the SW of section 36,
Township 21N, Range 20W, GILA AND SALT RIVER Base and Meridian.

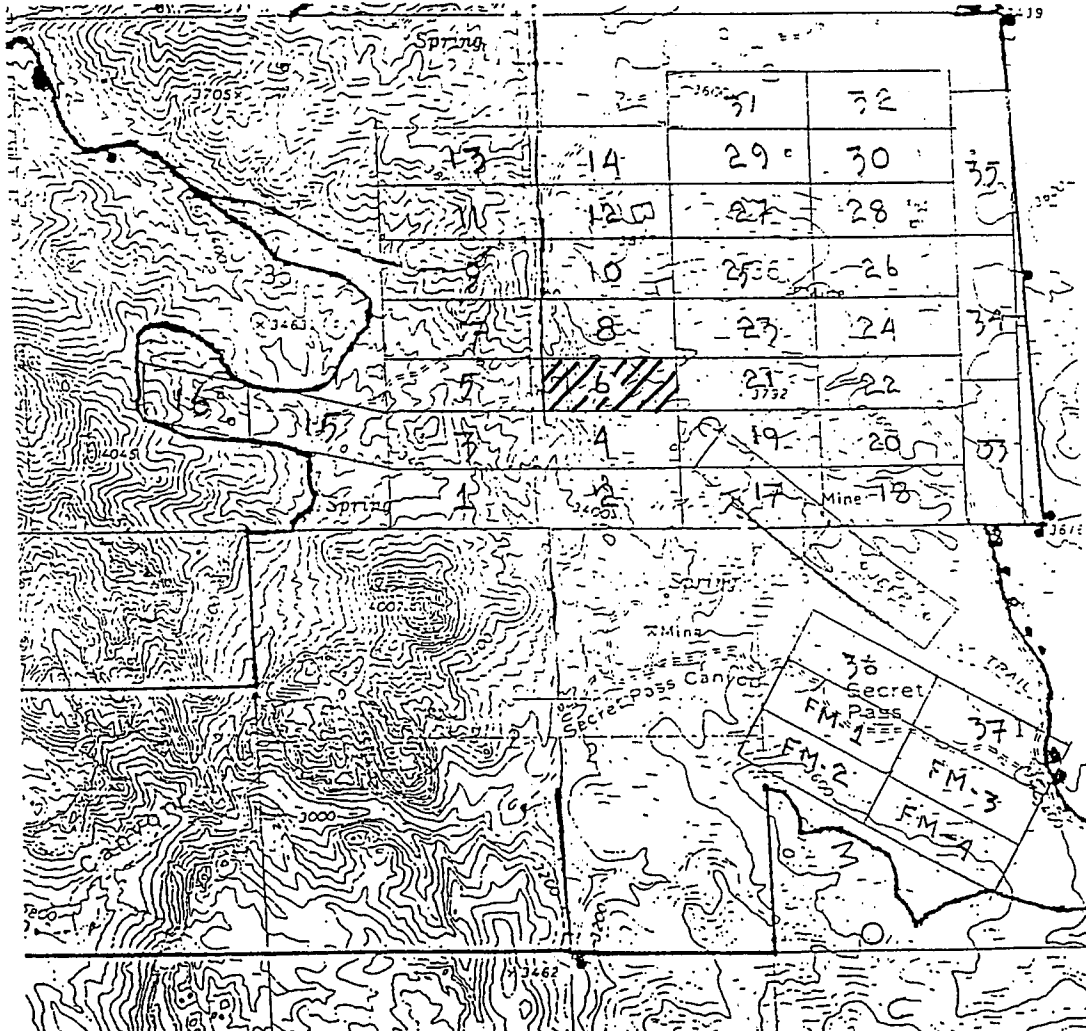
Union Pass / San Francisco Mining District, Mohave County, Arizona.
The claim is located such that the SW corner of the
claim lies 1200 feet due north.

from a permanent marker or monument described as the SW corner of sectin 36,
T21N, R20W, Gila and Salt River Base and Meridian, Mohave County, Arizona.

Signature Ed Huskinson, Jr, Agent Date Nov 9th, 2005
for Bazzill Corp.

MAP OF MINING CLAIM LOCATION

1. The name of the claim is TCE # 6
2. The SW corner of the claim is 1200' North of a survey monument described as the SW corner of section 36, T21N, R20W.
3. The claim monument is a 5 ft. X 2 inch X 2inch wooden post. The corner and end center monuments are of the same wooden posts.
4. The Distances and Bearings for the corners of the claim are:
Beginning at the NE corner of the claim, 600 feet south to the SE corner, thence 1500 feet due west to the SW corner, thence 600 feet north to the NW corner, thence 1500 feet due east to the point of beginning at the NE corner of the claim.



Section 36 Range 20 West Township 21 North
Gila and Salt River Base and Meridian.

2

2005125632 BK 5946 PG 48
OFFICIAL RECORDS OF MOHAVE COUNTY
JOAN MC CALL, MOHAVE COUNTY RECORDER
11/10/2005 10:07A PAGE 1 OF 2
BAZZILL CORP
RECORDING FEE 14.00

When recorded mail to:

Name Ed Huskinson, Jr
Address 4804 Steinke Drive

City Kingman,
State / Zip AZ -86401-

**NOTICE OF LOCATION
LODE MINING CLAIM**

Located by: Ed Huskinson, Jr. for Bazzill Corp.
4804 Steinke Drive
Kingman, AZ -86401-
928 757-8228

RECEIVED
BLM, AZ STATE OFFICE
2005 NOV 15 A 11:02
PHOENIX, AZ

AMC 367951

Claim Name: TCE-7

Date of Location: November 4th, 2005

The claim is 1500 feet long and 600 feet wide. The location monument is 10 feet from the East end of the claim, and is 1490 feet from the West end of the claim.

The claim trends in general from the EAST to the WEST.

The claim is located in the SE 1/4 of section 35,
Township 21N, Range 20W, GILA AND SALT RIVER Base and Meridian.
Union Pass / San Francisco Mining District, Mohave County, Arizona.

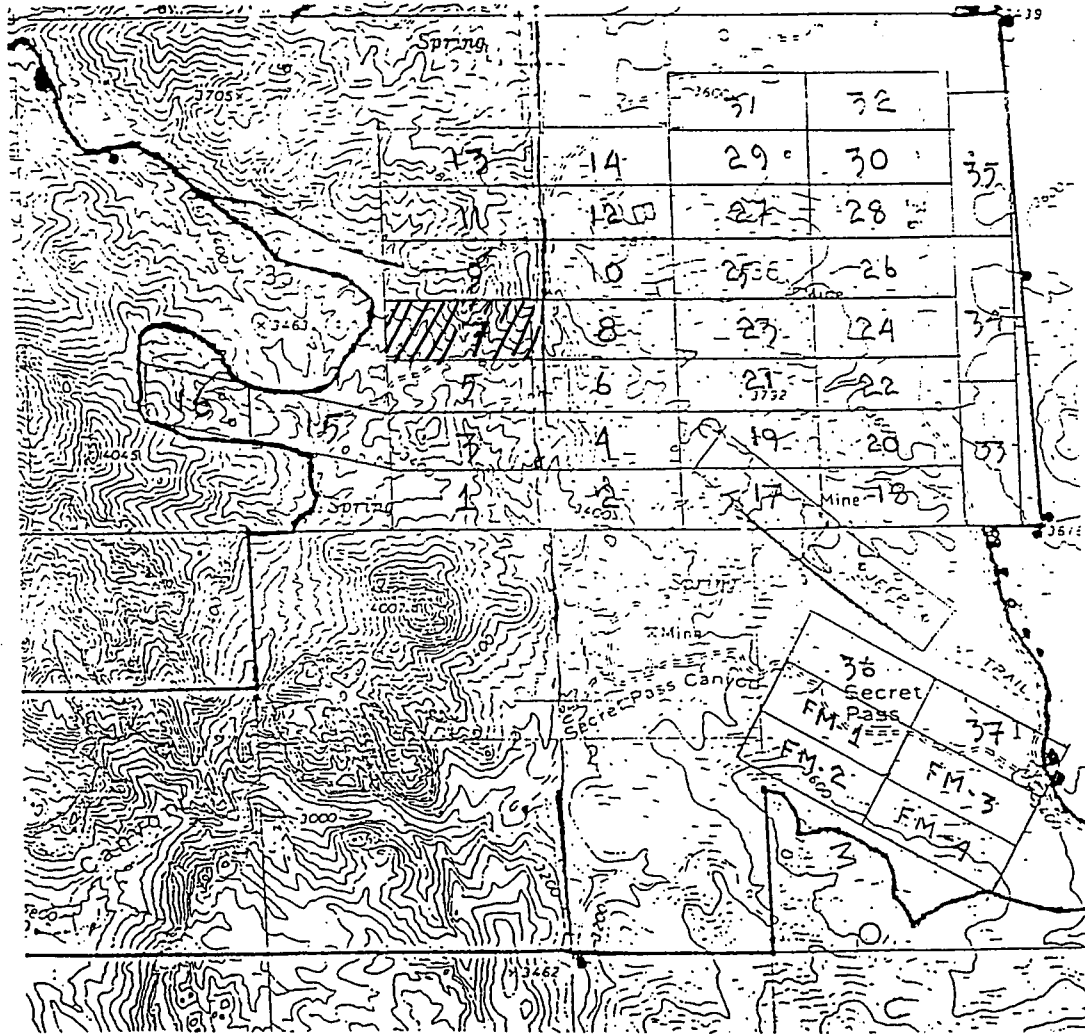
The claim is located such that the SE corner of the
claim lies 1800 feet due north

from a permanent marker or monument described as the southeast corner of section
35, T21N, R20W

Signature Ed Huskinson, Jr, Agent Date Nov 4th, 2005
for Bazzill Corp.

MAP OF MINING CLAIM LOCATION

1. The name of the claim is **TCE # 7**
2. The SE corner of the claim is 1800 ft North of a survey monument described as the SE corner of section 35, T21N, R20W.
3. The claim monument is a 5 ft. X 2 inch X 2inch wooden post. The corner and end center monuments are of the same wooden posts.
4. The Distances and Bearings for the corners of the claim are:
Beginning at the NE corner of the claim, 600 feet south to the SE corner, thence 1500 feet due west to the SW corner, thence 600 feet north to the NW corner, thence 1500 feet due east to the point of beginning at the NE corner of the claim.



Section 35 Range 20 West Township 21 North
Gila and Salt River Base and Meridian.

When recorded mail to:

Name Ed Huskinson, Jr
Address 4804 Steinke Drive

City Kingman,
State / Zip AZ -86401-

2005125633 BK 5946 PG 50
OFFICIAL RECORDS OF MOHAVE COUNTY
JOAN MC CALL, MOHAVE COUNTY RECORDER
11/10/2005 10:08A PAGE 1 OF 2
BAZZIL CORP
RECORDING FEE 14.00

NOTICE OF LOCATION LODE MINING CLAIM

Located by: Ed Huskinson, Jr. for Bazzill Corp.
4804 Steinke Drive
Kingman, AZ -86401-
928 757-8228

RECEIVED
B.L.M. AZ STATE OFFICE
2005 NOV 15 A 11:02
PHOENIX, AZ

ANR 367952

Claim Name: TCE- 8

Date of Location: November 4th , 2005

The claim is 1500 feet long and 600 feet wide. The location monument is 10 feet from the West end of the claim, and is 1490 feet from the East end of the claim.

The claim trends in general from the EAST to the WEST.

The claim is located in the SW 1/4 of section 36,
Township 21N, Range 20W, GILA AND SALT RIVER Base and Meridian.
Union Pass / San Francisco Mining District, Mohave County, Arizona.

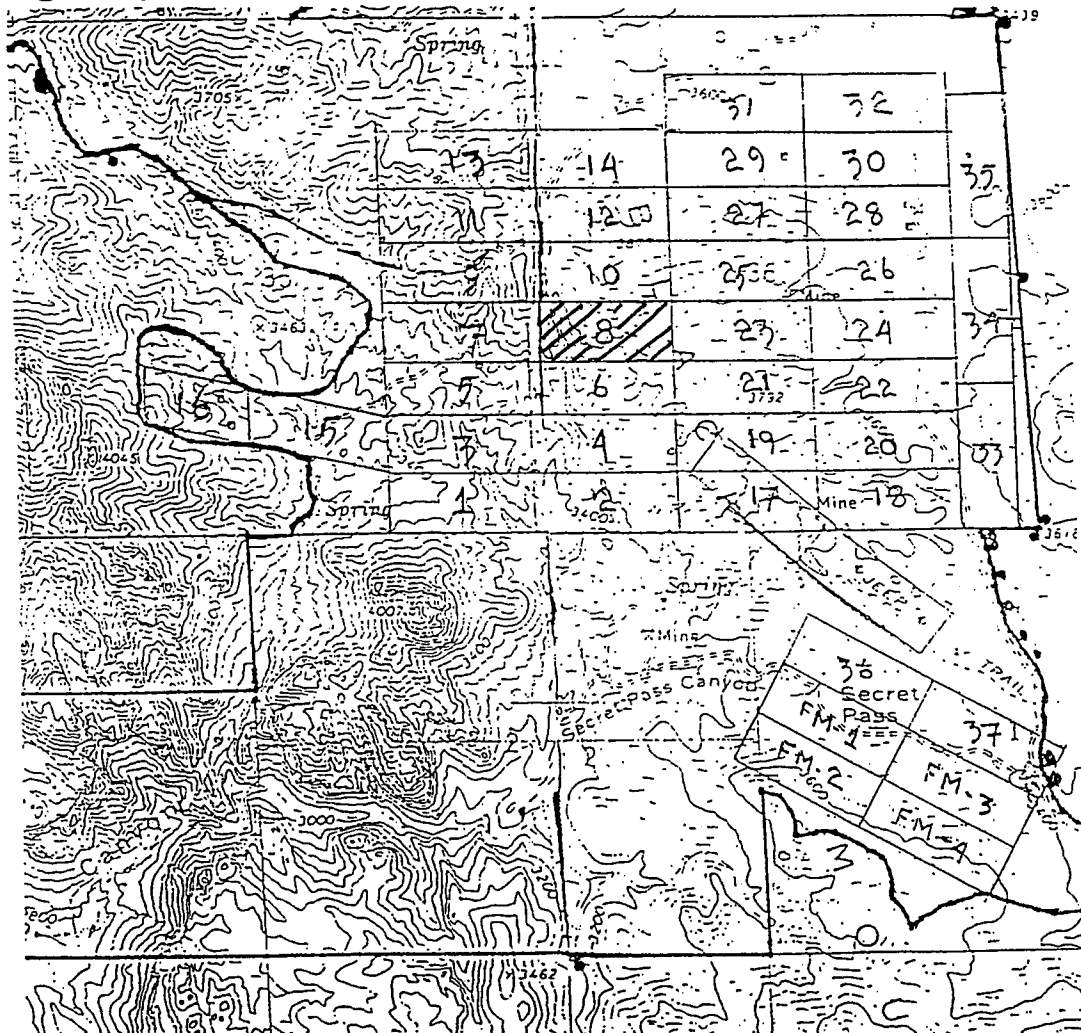
The claim is located such that the SW corner of the
claim lies 1,800 feet due north.

from a permanent marker or monument described as the SW corner of sectin 36,
T21N, R20W, Gila and Salt River Base and Meridian, Mohave County, Arizona.

Signature Ed Huskinson, Jr. Agent Date Nov 4th, 2005
for Bazzill Corp.

MAP OF MINING CLAIM LOCATION

1. The name of the claim is **TCE # 8**
2. The SW corner of the claim is 1,800' North of a survey monument described as the SW corner of section 36, T21N, R20W.
3. The claim monument is a 5 ft. X 2 inch X 2inch wooden post. The corner and end center monuments are of the same wooden posts.
4. The Distances and Bearings for the corners of the claim are:
Beginning at the NE corner of the claim, 600 feet south to the SE corner, thence 1500 feet due west to the SW corner, thence 600 feet north to the NW corner, thence 1500 feet due east to the point of beginning at the NE corner of the claim.



Section 36 Range 21 West Township 20 North
Gila and Salt River Base and Meridian.

2

When recorded mail to:

Name Ed Huskinson, Jr
Address 4804 Steinke Drive

City Kingman,
State / Zip AZ -86401-

2005125634 BK 5946 PG 52
OFFICIAL RECORDS OF MOHAVE COUNTY
JOAN MC CALL, MOHAVE COUNTY RECORDER
11/10/2005 10:08A PAGE 1 OF 2
BAZZIL CORP
RECORDING FEE 14.00

NOTICE OF LOCATION LODE MINING CLAIM

Located by: Ed Huskinson, Jr. for Bazzill Corp.
4804 Steinke Drive
Kingman, AZ -86401-
928 757-8228

RECEIVED
B.L.M. AZ STATE OFFICE
2005 NOV 15 A 11:02
PHOENIX, AZ
AMC 361953

Claim Name: TCE-9

Date of Location: November 4th, 2005

The claim is 1500 feet long and 600 feet wide. The location monument is 10 feet from the East end of the claim, and is 1490 feet from the West end of the claim.

The claim trends in general from the EAST to the WEST.

The claim is located in the East 1/2 of section 35,
Township 21N, Range 20W, GILA AND SALT RIVER Base and Meridian.
Union Pass / San Francisco Mining District, Mohave County, Arizona.

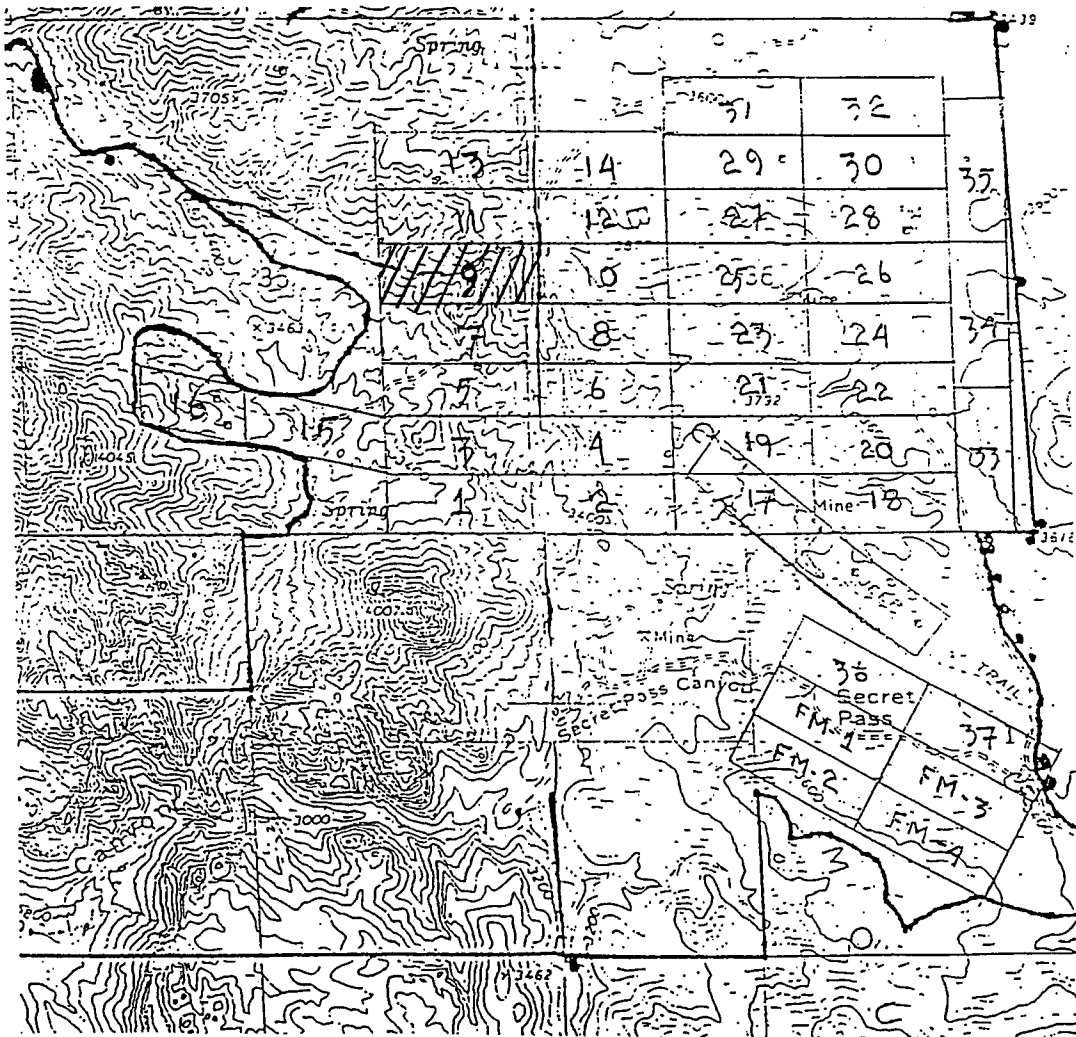
The claim is located such that the SE corner of the
claim lies 2,400 feet due north

from a permanent marker or monument described as the southeast corner of section
35, T21N, R20W

Signature Ed Huskinson, Jr. Agent Date Nov 4th, 2005
for Bazzill Corp.

MAP OF MINING CLAIM LOCATION

1. The name of the claim is **TCE # 9**
2. The SE corner of the claim is 2,400' North of a survey monument described as the SE corner of section 35, T21N, R20W.
3. The claim monument is a 5 ft. X 2 inch X 2inch wooden post. The corner and end center monuments are of the same wooden posts.
4. The Distances and Bearings for the corners of the claim are:
Beginning at the NE corner of the claim, 600 feet south to the SE corner, thence 1500 feet due west to the SW corner, thence 600 feet north to the NW corner, thence 1500 feet due east to the point of beginning at the NE corner of the claim.



Section 35 Range 20 West Township 21 North
Gila and Salt River Base and Meridian.

2

2005125635 BK 5946 PG 54
OFFICIAL RECORDS OF MOHAVE COUNTY
JOAN MC CALL, MOHAVE COUNTY RECORDER
11/10/2005 10:08A PAGE 1 OF 2
BAZZIL CORP
RECORDING FEE 14.00

When recorded mail to:

Name Ed Huskinson, Jr

Address 4804 Steinke Drive

City Kingman,

State / Zip AZ -86401-

NOTICE OF LOCATION LODE MINING CLAIM

Located by: Ed Huskinson, Jr. for Bazzill Corp.
4804 Steinke Drive
Kingman, AZ -86401-
928 757-8228

RECEIVED
B.L.M. AZ STATE OFFICE
2005 NOV 15 A 11:02
PHOENIX, AZ

AMC 361954

Claim Name: TCE- 10

Date of Location: November 4th, 2005

The claim is 1500 feet long and 600 feet wide. The location monument is 10 feet from the West end of the claim, and is 1490 feet from the East end of the claim.

The claim trends in general from the EAST to the WEST.

The claim is located in the W 1/2 of section 36,
Township 21N, Range 20W, GILA AND SALT RIVER Base and Meridian.
Union Pass / San Francisco Mining District, Mohave County, Arizona.

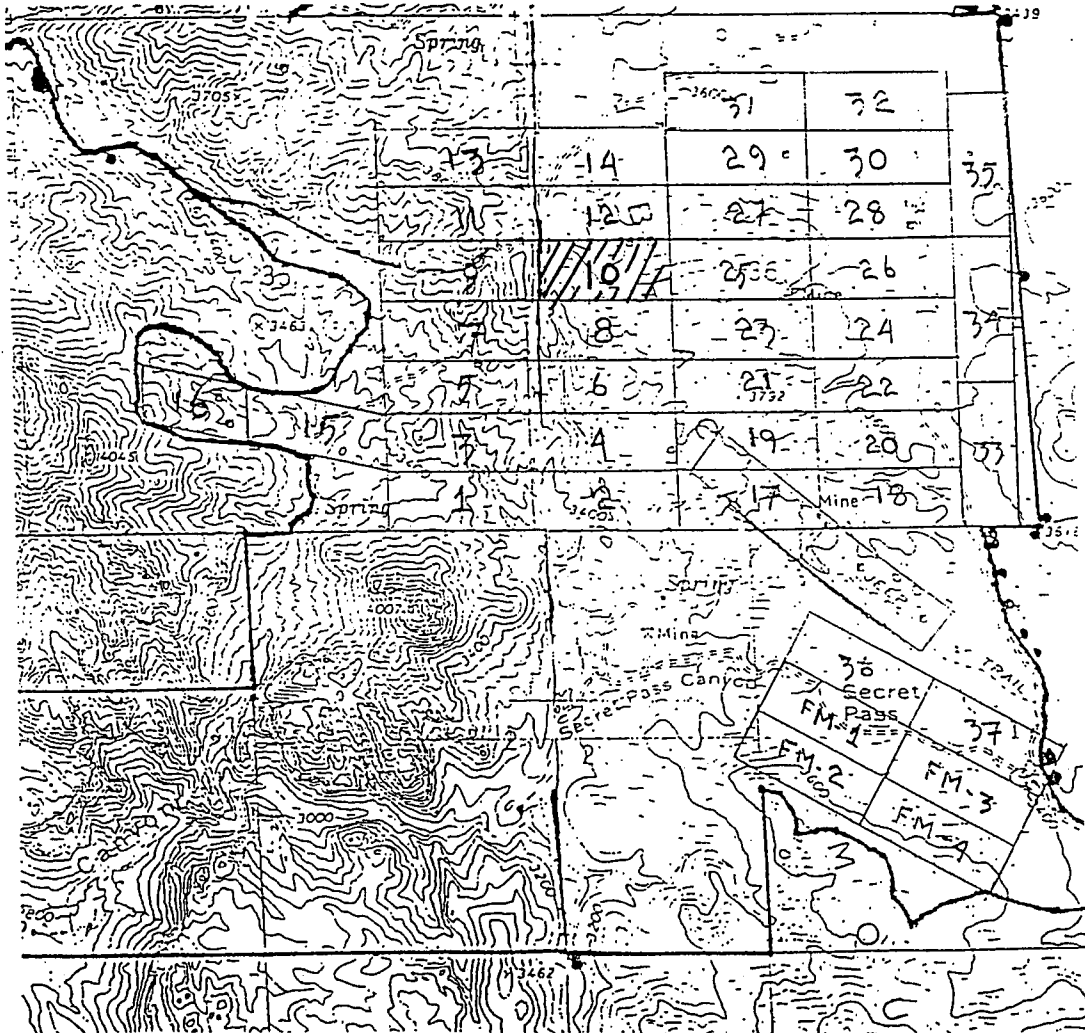
The claim is located such that the SW corner of the
claim lies 2,400 feet due north

from a permanent marker or monument described as the SW corner of sectin 36,
T21N, R20W, Gila and Salt River Base and Meridian, Mohave County, Arizona.

Signature Ed Huskinson, Jr Agent Date Nov 4th, 2005
for Bazzill Corp.

MAP OF MINING CLAIM LOCATION

1. The name of the claim is **TCE # 10**
2. The SW corner of the claim is 2,400' North of a survey monument described as the SW corner of section 36, T21N, R20W.
3. The claim monument is a 5 ft. X 2 inch X 2inch wooden post. The corner and end center monuments are of the same wooden posts.
4. The Distances and Bearings for the corners of the claim are:
Beginning at the NE corner of the claim, 600 feet south to the SE corner, thence 1500 feet due west to the SW corner, thence 600 feet north to the NW corner, thence 1500 feet due east to the point of beginning at the NE corner of the claim.



Section 36 Range 20 West Township 21 North
Gila and Salt River Base and Meridian.

2

2005125636 BK 5946 PG 56
OFFICIAL RECORDS OF MOHAVE COUNTY
JOAN MC CALL, MOHAVE COUNTY RECORDER
11/10/2005 10:09A PAGE 1 OF 2
BAZZIL CORP
RECORDING FEE 14.00

When recorded mail to:

Name Ed Huskinson, Jr
Address 4804 Steinke Drive

City Kingman,
State / Zip AZ -86401-

**NOTICE OF LOCATION
LODE MINING CLAIM**

Located by: Ed Huskinson, Jr. for Bazzill Corp.
4804 Steinke Drive
Kingman, AZ -86401-
928 757-8228

RECEIVED
B.L.M. AZ STATE OFFICE
2005 NOV 15 A 11:03
PHOENIX, AZ

AND 367955

Claim Name: TCE-11

Date of Location: November 4th, 2005

The claim is 1500 feet long and 600 feet wide. The location monument is 10 feet from the East end of the claim, and is 1490 feet from the West end of the claim.

The claim trends in general from the EAST to the WEST.

The claim is located in the NE 1/4 of section 35,
Township 21N, Range 20W, GILA AND SALT RIVER Base and Meridian.

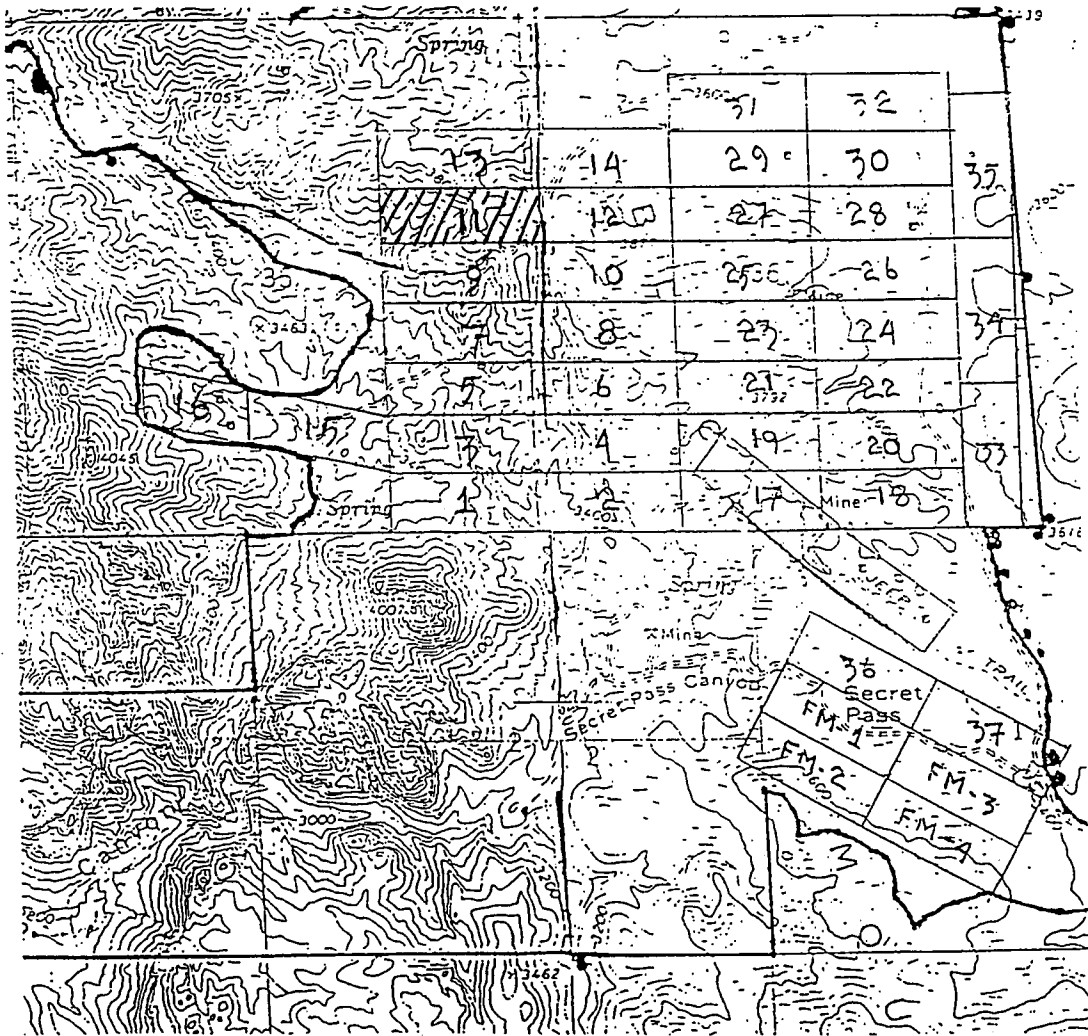
Union Pass / San Francisco Mining District, Mohave County, Arizona.
The claim is located such that the SE corner of the
claim lies 3,000 feet due north

from a permanent marker or monument described as the southeast corner of section
35, T21N, R20W

Signature Ed Huskinson, Jr. Agent Date Nov 4th, 2005
for Bazzill Corp

MAP OF MINING CLAIM LOCATION

1. The name of the claim is **TCE # 11**
2. The SE corner of the claim is 3,000' North of a survey monument described as the SE corner of section 35, T21N, R20W.
3. The claim monument is a 5 ft. X 2 inch X 2inch wooden post. The corner and end center monuments are of the same wooden posts.
4. The Distances and Bearings for the corners of the claim are:
Beginning at the NE corner of the claim, 600 feet south to the SE corner, thence 1500 feet due west to the SW corner, thence 600 feet north to the NW corner, thence 1500 feet due east to the point of beginning at the NE corner of the claim.



Section 35 Range 20 West Township 21 North
Gila and Salt River Base and Meridian.

2

2005125637 BK 5946 PG 58
OFFICIAL RECORDS OF MOHAVE COUNTY
JOAN MC CALL, MOHAVE COUNTY RECORDER
11/10/2005 10:09A PAGE 1 OF 2
BAZZILL CORP
RECORDING FEE 14.00

When recorded mail to:

Name Ed Huskinson, Jr
Address 4804 Steinke Drive

City Kingman,
State / Zip AZ -86401-

NOTICE OF LOCATION LODE MINING CLAIM

Located by: Ed Huskinson, Jr. for Bazzill Corp.
4804 Steinke Drive
Kingman, AZ -86401-
928 757-8228

RECEIVED
9 L.M. AZ STATE OFFICE
2005 NOV 15 A 11: 03
PHOENIX, AZ
A110 361956

Claim Name: TCE-12

Date of Location: November 4th, 2005

The claim is 1500 feet long and 600 feet wide. The location monument is 10 feet from the West end of the claim, and is 1490 feet from the East end of the claim.

The claim trends in general from the EAST to the WEST.

The claim is located in the NW 1/4 of section 36,
Township 21N, Range 20W, GILA AND SALT RIVER Base and Meridian.
Union Pass / San Francisco Mining District, Mohave County, Arizona.

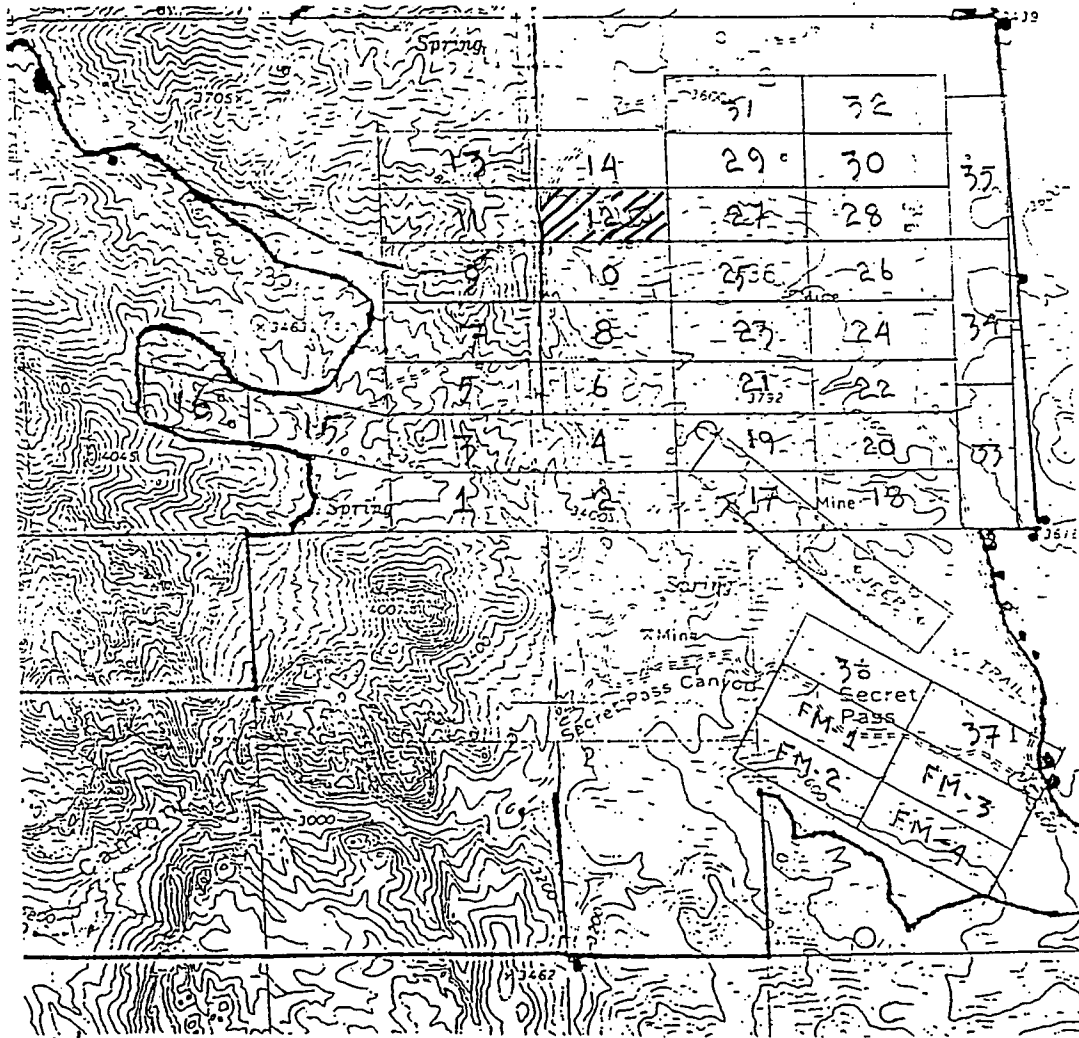
The claim is located such that the SW corner of the
claim lies 3,000 feet due north

from a permanent marker or monument described as the SW corner of sectin 36,
T21N, R20W, Gila and Salt River Base and Meridian, Mohave County, Arizona.

Signature Ed Huskinson, Jr. Agent Date Nov 4th, 2005
for Bazzill Corp.

MAP OF MINING CLAIM LOCATION

1. The name of the claim is **TCE # 12**
2. The SW corner of the claim is 3,000' North of a survey monument described as the SW corner of section 36, T21N, R20W.
3. The claim monument is a 5 ft. X 2 inch X 2inch wooden post. The corner and end center monuments are of the same wooden posts.
4. The Distances and Bearings for the corners of the claim are:
Beginning at the NE corner of the claim, 600 feet south to the SE corner, thence 1500 feet due west to the SW corner, thence 600 feet north to the NW corner, thence 1500 feet due east to the point of beginning at the NE corner of the claim.



Section 36 Range 20 West Township 21 North
Gila and Salt River Base and Meridian.

When recorded mail to:

Name Ed Huskinson, Jr
Address 4804 Steinke Drive.

City Kingman.
State / Zip AZ -86401-

2005125638 BK 5946 PG 60
OFFICIAL RECORDS OF MOHAVE COUNTY
JOAN MC CALL, MOHAVE COUNTY RECORDER
11/10/2005 10:10A PAGE 1 OF 2
BAZZIL CORP
RECORDING FEE 14.00

**NOTICE OF LOCATION
LODE MINING CLAIM**

Located by: Ed Huskinson, Jr. for Bazzill Corp.
4804 Steinke Drive
Kingman, AZ -86401-
928 757-8228

PHOENIX, AZ

2005 NOV 15 A 11: 03

RECEIVED
D.L.M. AZ STATE OFFICE

NOV 30 1957

Claim Name: TCE- 13

Date of Location: November 4th , 2005

The claim is 1500 feet long and 600 feet wide. The location monument is 10 feet from the East end of the claim, and is 1490 feet from the West end of the claim.

The claim trends in general from the EAST to the WEST.

The claim is located in the NE 1/4 of section 35,
Township 21N, Range 20W, GILA AND SALT RIVER Base and Meridian.
Union Pass / San Francisco Mining District, Mohave County, Arizona.

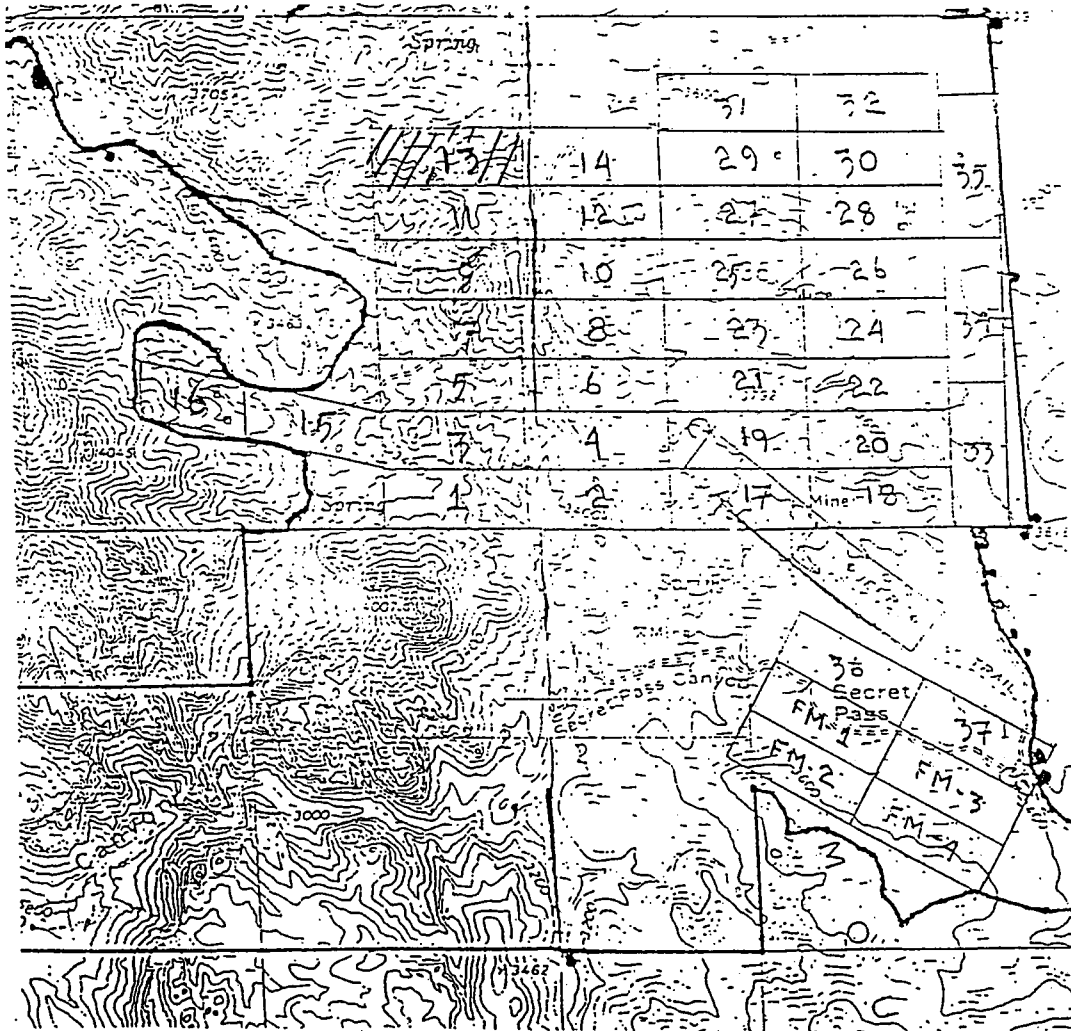
The claim is located such that the SE corner of the
claim lies 3,600 feet due north

from a permanent marker or monument described as the southeast corner of section
35, T21N, R20W

Signature [Handwritten Signature], Agent Date Nov 4th, 2005
for Bazzill Corp.

MAP OF MINING CLAIM LOCATION

1. The name of the claim is **TCE # 13**
2. The SE corner of the claim is 3,600' North of a survey monument described as the SE corner of section 35, T21N, R20W.
3. The claim monument is a 5 ft. X 2 inch X 2inch wooden post. The corner and end center monuments are of the same wooden posts.
4. The Distances and Bearings for the corners of the claim are:
Beginning at the NE corner of the claim, 600 feet south to the SE corner, thence 1500 feet due west to the SW corner, thence 600 feet north to the NW corner, thence 1500 feet due east to the point of beginning at the NE corner of the claim.



Section 35 Range 20 West Township 21 North
Gila and Salt River Base and Meridian.

2005125639 BK 5946 PG 62
OFFICIAL RECORDS OF MOHAVE COUNTY
JOAN MC CALL, MOHAVE COUNTY RECORDER
11/10/2005 10:10A PAGE 1 OF 2
BAZZIL CORP
RECORDING FEE 14.00

When recorded mail to:

Name Ed Huskinson, Jr
Address 4804 Steinke Drive
Kingman,
City Kingman,
State / Zip AZ -86401-

**NOTICE OF LOCATION
LODE MINING CLAIM**

Located by: Ed Huskinson, Jr. for Bazzill Corp.
4804 Steinke Drive
Kingman, AZ -86401-
928 757-8228

RECEIVED
2.L.M. AZ STATE OFFICE
2005 NOV 15 A 11: 03
PHOENIX, AZ

AMC 36 7958

Claim Name: TCE-14

Date of Location: November 4th, 2005

The claim is 1500 feet long and 600 feet wide. The location monument is 10 feet from the West end of the claim, and is 1490 feet from the East end of the claim.

The claim trends in general from the EAST to the WEST.

The claim is located in the NW 1/4 of section 36,
Township 21N, Range 20W, GILA AND SALT RIVER Base and Meridian.

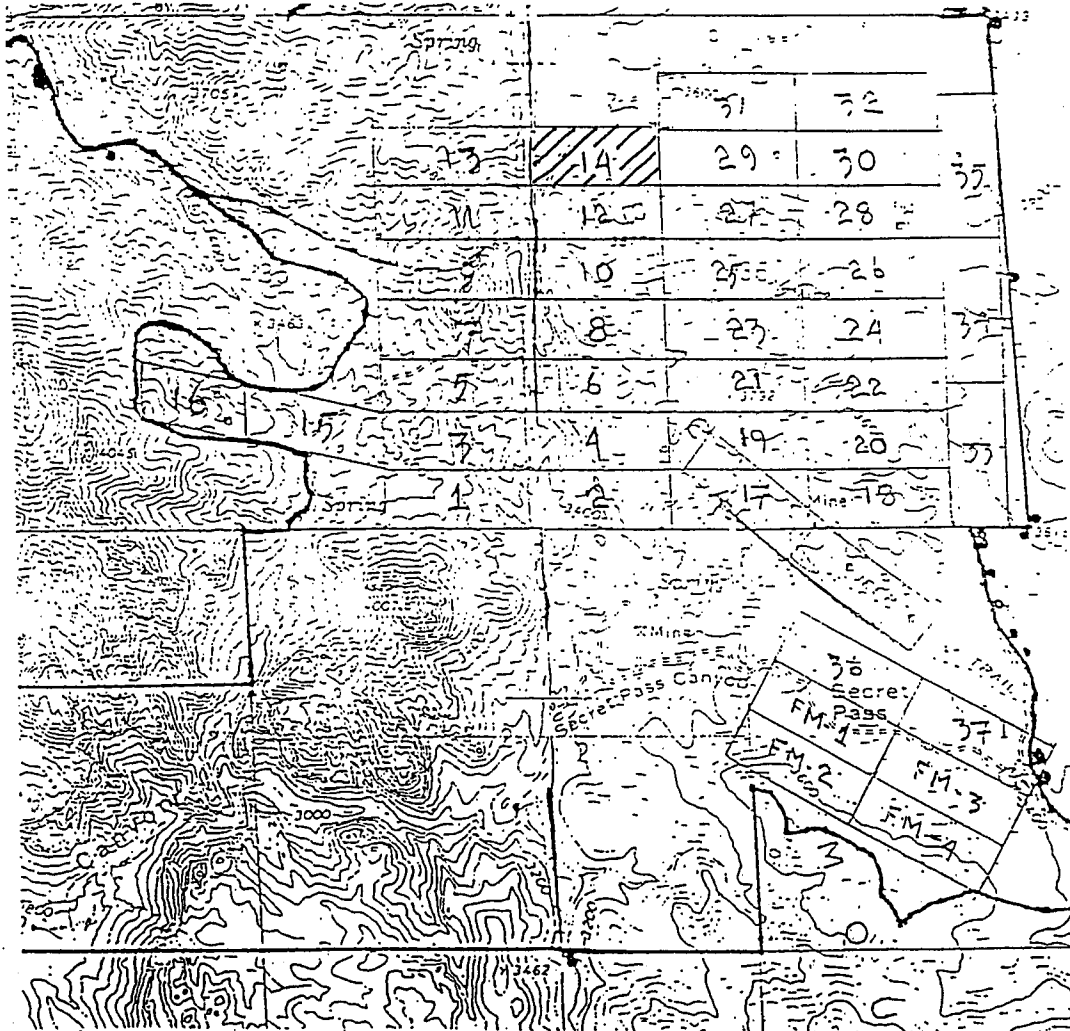
Union Pass / San Francisco Mining District, Mohave County, Arizona.
The claim is located such that the SW corner of the
claim lies 3,600 feet due north

from a permanent marker or monument described as the SW corner of sectin 36,
T21N, R20W, Gila and Salt River Base and Meridian, Mohave County, Arizona.

Signature Ed Huskinson, Agent Date Nov 4th, 2005
for Bazzill Corp.

MAP OF MINING CLAIM LOCATION

1. The name of the claim is TCE # 14
2. The SW corner of the claim is 3,600' North of a survey monument described as the SW corner of section 36, T21N, R20W.
3. The claim monument is a 5 ft. X 2 inch X 2inch wooden post. The corner and end center monuments are of the same wooden posts.
4. The Distances and Bearings for the corners of the claim are:
 Beginning at the NE corner of the claim, 600 feet south to the SE corner, thence 1500 feet due west to the SW corner, thence 600 feet north to the NW corner, thence 1500 feet due east to the point of beginning at the NE corner of the claim.



Section 36 Range 20 West Township 21 North
 Gila and Salt River Base and Meridian.

When recorded mail to:

Name Ed Huskinson, Jr
Address 4804 Steinke Drive

City Kingman,
State / Zip AZ -86401-

2005125640 BK 5946 PG 64
OFFICIAL RECORDS OF MOHAVE COUNTY
JDAN MC CALL, MOHAVE COUNTY RECORDER
11/10/2005 10:10A PAGE 1 OF 2
BAZZIL CORP
RECORDING FEE 14.00

NOTICE OF LOCATION LODE MINING CLAIM

Located by: Ed Huskinson, Jr. for Bazzill Corp.
4804 Steinke Drive
Kingman, AZ -86401-
928 757-8228

Claim Name: TCE- 15

Date of Location: November 4th , 2005

The claim is 1500 feet long and 600 feet wide. The location monument is 10 feet from the East end of the claim, and is 1490 feet from the West end of the claim.

The claim trends in general from the EAST to the WEST.

The claim is located in the south 1/2 of section 35,
Township 21N, Range 20W, GILA AND SALT RIVER Base and Meridian.
Union Pass / San Francisco Mining District, Mohave County, Arizona.

The claim is located such that the SE corner of the claim lies 600 ft north
from a permanent marker or monument described as the southeast corner of section
35, T21N, R20W

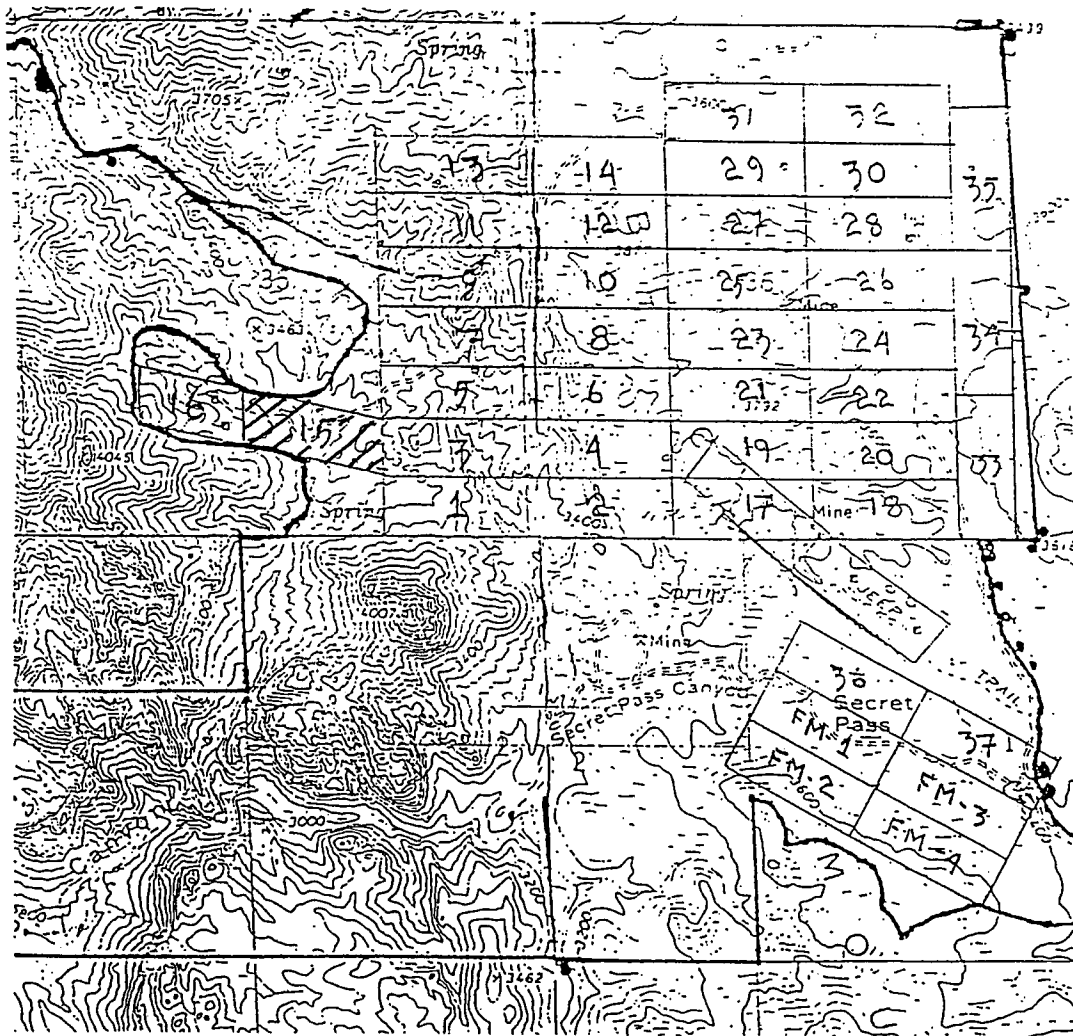
Signature Ed Huskinson, Jr., Agent Date Nov 4th, 2005
for Bazzill Corp.

RECEIVED
B.L.M. AZ STATE OFFICE
2005 NOV 15 A 11:03
PHOENIX, AZ

AMB 361459

MAP OF MINING CLAIM LOCATION

1. The name of the claim is **TCE # 15**
2. The SE corner of the claim is 600 feet north of a survey monument described as the SE corner of section 35, T21N, R20W.
3. The claim monument is a 5 ft. X 2 inch X 2inch wooden post. The corner and end center monuments are of the same wooden posts.
4. The Distances and Bearings for the corners of the claim are:
Beginning at the NE corner of the claim, 600 feet south to the SE corner, thence 1500 feet at N85W to the SW corner, thence 600 feet north to the NW corner, thence 1500 feet at S85E to the point of beginning at the NE corner of the claim.



Section 35 Range 20 West Township 21 North
Gila and Salt River Base and Meridian.

When recorded mail to:

Name Ed Huskinson, Jr
Address 4804 Steinke Drive

City Kingman,
State / Zip AZ -86401-

2005125641 BK 5946 PG 66
OFFICIAL RECORDS OF MOHAVE COUNTY
JOAN MC CALL, MOHAVE COUNTY RECORDER
11/10/2005 10:10A PAGE 1 OF 2
BAZZIL CORP
RECORDING FEE 14.00

**NOTICE OF LOCATION
LODE MINING CLAIM**

Located by: Ed Huskinson, Jr. for Bazzill Corp.
4804 Steinke Drive
Kingman, AZ -86401-
928 757-8228

AMC 367960

RECEIVED
BLM, AZ STATE OFFICE
2005 NOV 15 A 11:03
PHOENIX, AZ

Claim Name: TCE- 16

Date of Location: November 4th, 2005

The claim is 1200 feet long and 600 feet wide. The location monument is 10 feet from the East end of the claim, and is 1490 feet from the West end of the claim.

The claim trends in general from the EAST to the WEST.

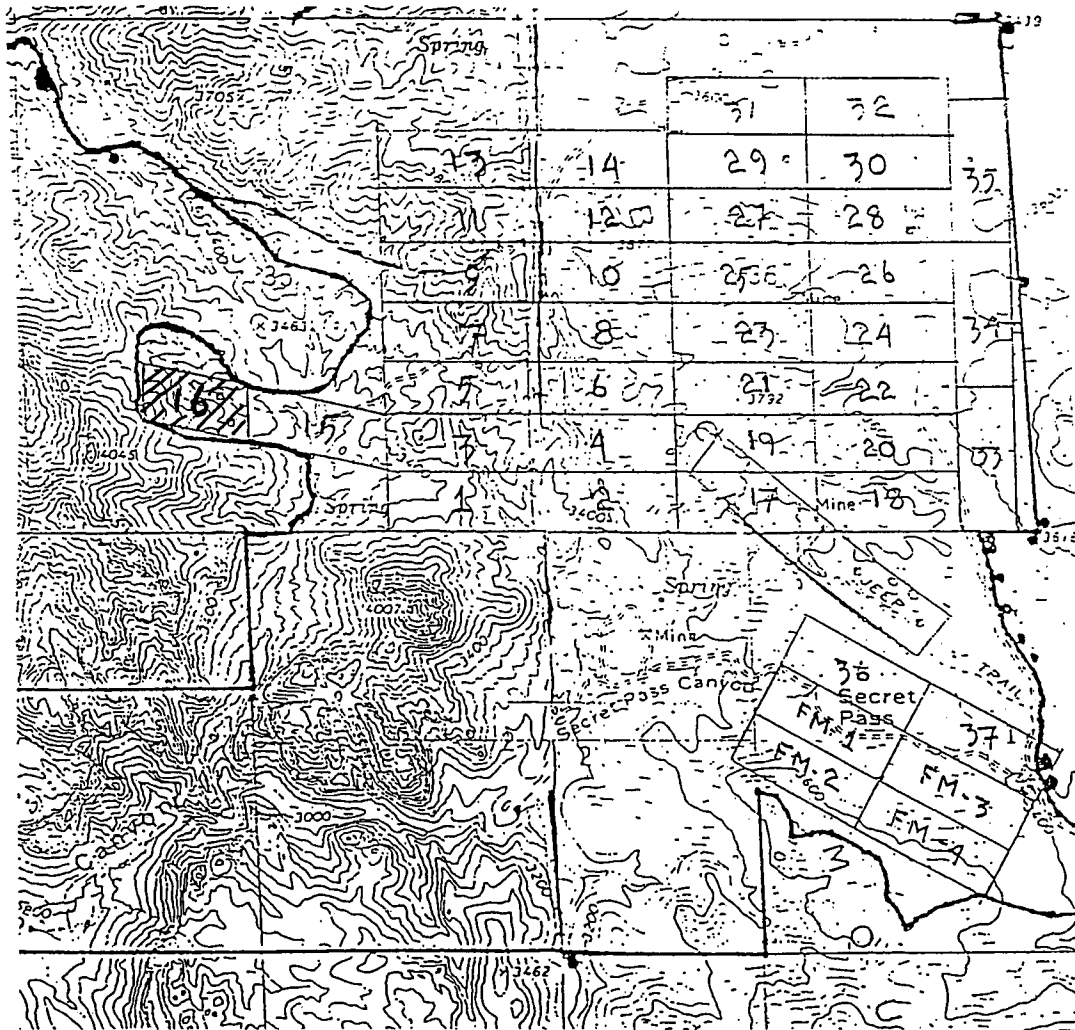
The claim is located in the south 1/2 of section 35,
Township 21N, Range 20W, GILA AND SALT RIVER Base and Meridian.
Union Pass / San Francisco Mining District, Mohave County, Arizona.

The claim is located such that the SE corner of the claim lies 600 ft north
from a permanent marker or monument described as the southeast corner of section
35, T21N, R20W

Signature Ed Huskinson, Jr., Agent Date Nov 4th, 2005
for Bazzill Corp.

MAP OF MINING CLAIM LOCATION

1. The name of the claim is **TCE # 16**
2. The SE corner of the claim is 600 feet north and 1500 feet N85W of a survey monument described as the SE corner of section 35, T21N, R20W.
3. The claim monument is a 5 ft. X 2 inch X 2inch wooden post. The corner and end center monuments are of the same wooden posts.
4. The Distances and Bearings for the corners of the claim are:
Beginning at the NE corner of the claim, 600 feet south to the SE corner, thence 1200 feet at N85W to the SW corner, thence 600 feet north to the NW corner, thence 1200 feet at S85E to the point of beginning at the NE corner of the claim.



Section 35 Range 20 West Township 21 North
Gila and Salt River Base and Meridian.

2

2005125642 BK 5946 PG 68
OFFICIAL RECORDS OF MOHAVE COUNTY
JOAN MC CALL, MOHAVE COUNTY RECORDER
11/10/2005 10:11A PAGE 1 OF 2
BAZZILL CORP
RECORDING FEE 14.00

When recorded mail to:

Name Ed Huskinson, Jr
Address 4804 Steinke Drive

City Kingman,
State / Zip AZ -86401-

NOTICE OF LOCATION LODE MINING CLAIM

Located by: Ed Huskinson, Jr. for Bazzill Corp.
4804 Steinke Drive
Kingman, AZ -86401-
928 757-8228

RECEIVED
O.L.M. AZ STATE OFFICE
2005 NOV 15 A 11: 03
PHOENIX, AZ

AMC 367961

Claim Name: TCE-17

Date of Location: November 4th, 2005

The claim is 1500 feet long and 600 feet wide. The location monument is 10 feet from the East end of the claim, and is 1490 feet from the West end of the claim.

The claim trends in general from the EAST to the WEST.

The claim is located in the South 1/2 of section 36,
Township 21N, Range 20W, GILA AND SALT RIVER Base and Meridian.
Union Pass / San Francisco Mining District, Mohave County, Arizona.

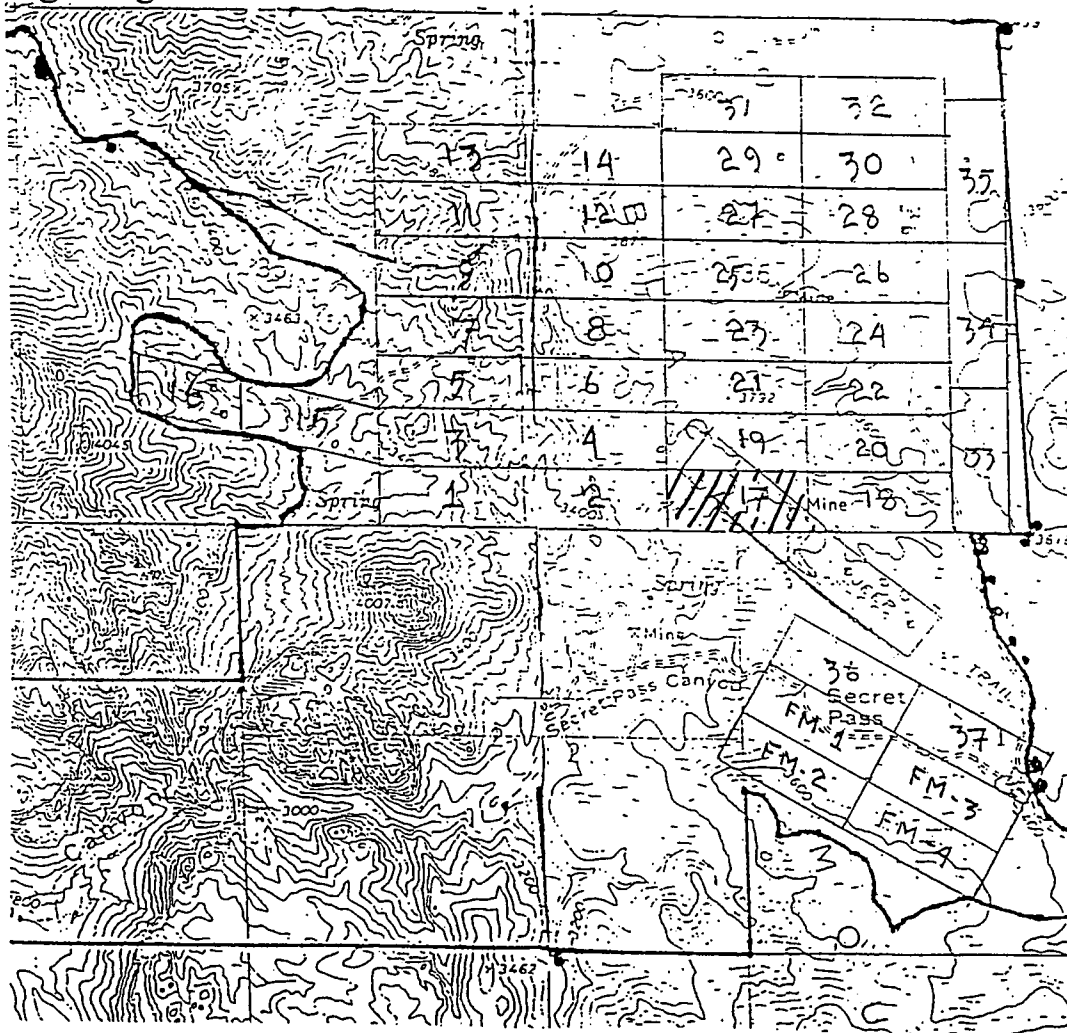
The claim is located such that the SW corner of the claim lies 1500 feet
due East

from a permanent marker or monument described as the SW corner of section 36,
T21N, R20W, Gila and Salt River Base and Meridian, Mohave County, Arizona.

Signature Ed Huskinson, Jr., Agent Date Nov 4th, 2005
for BAZZILL Corp.

MAP OF MINING CLAIM LOCATION

1. The name of the claim is **TCE - 17**
2. The SW corner of the claim is 1500 feet due East of a survey monument described as the SW corner of section 36, T21N, R20W.
3. The claim monument is a 5 ft. X 2 inch X 2inch wooden post. The corner and end center monuments are of the same wooden posts.
4. The Distances and Bearings for the corners of the claim are:
Beginning at the NE corner of the claim, 600 feet south to the SE corner, thence 1500 feet due west to the SW corner, thence 600 feet north to the NW corner, thence 1500 feet due east to the point of beginning at the NE corner of the claim.



Section 36 Range 20 West Township 21 North
Gila and Salt River Base and Meridian.

When recorded mail to:

Name Ed Huskinson, Jr
Address 4804 Steinke Drive
Kingman,
City Kingman,
State / Zip AZ -86401-

**NOTICE OF LOCATION
LODE MINING CLAIM**

Located by: Ed Huskinson, Jr. for Bazzill Corp.
4804 Steinke Drive
Kingman, AZ -86401-
928 757-8228

RECEIVED
S.L.M. AZ STATE OFFICE
2005 NOV 15 A 11:03
PHOENIX, AZ

AMP 367962

Claim Name: TCE-18

Date of Location: November 4th, 2005

The claim is 1500 feet long and 600 feet wide. The location monument is 10 feet from the West end of the claim, and is 1490 feet from the East end of the claim.

The claim trends in general from the EAST to the WEST.

The claim is located in the SE 1/4 of section 36,
Township 21N, Range 20W, GILA AND SALT RIVER Base and Meridian.
Union Pass / San Francisco Mining District, Mohave County, Arizona.

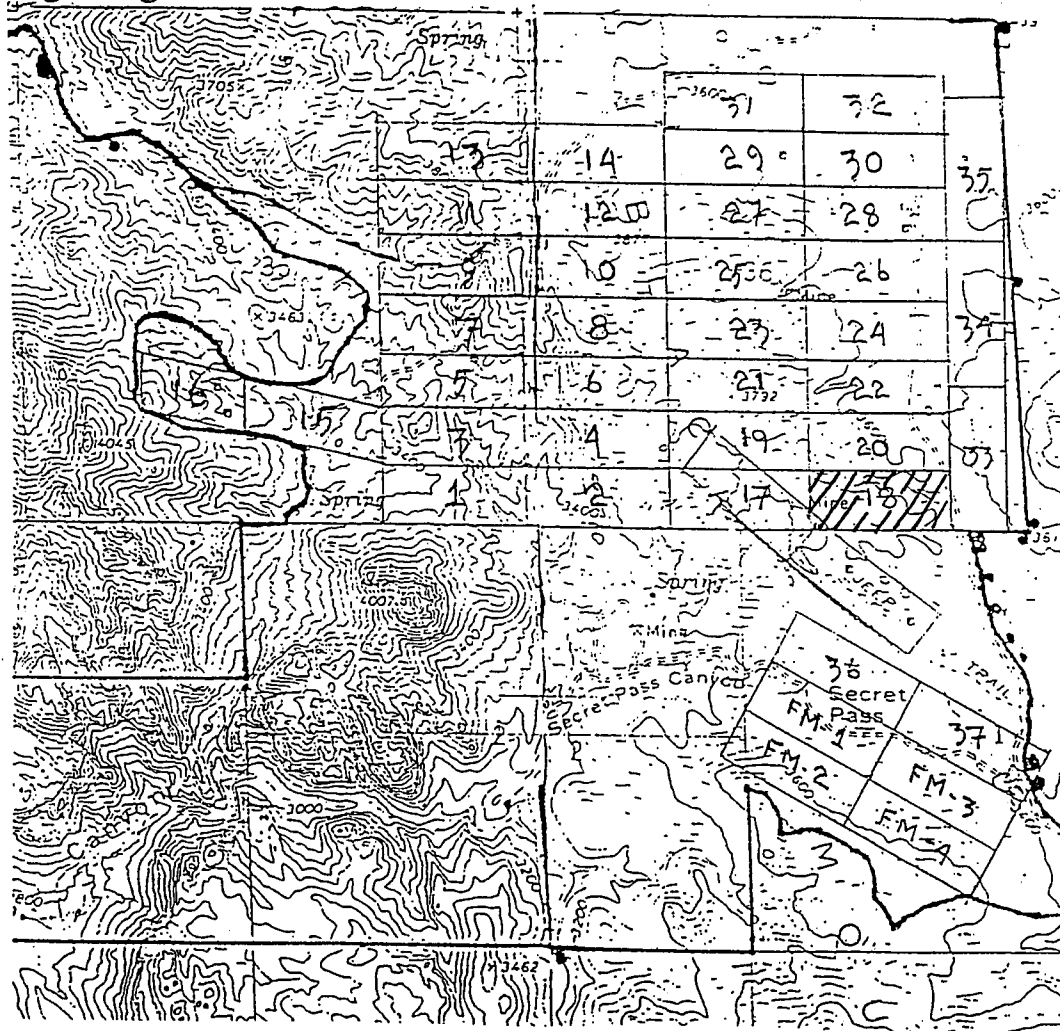
The claim is located such that the SE corner of the claim lies 3000 due east

from a permanent marker or monument described as the SW corner of section 36, T21N, R20W, Gila and Salt River Base and Meridian, Mohave County, Arizona.

Signature Ed Huskinson, Jr, Agent Date Nov 4th, 2005
for Bazzill Corp.

MAP OF MINING CLAIM LOCATION

1. The name of the claim is TCE -18
2. The SW corner of the claim is 3000' east of a survey monument described as the SW corner of section 36, T21N, R20W.
3. The claim monument is a 5 ft. X 2 inch X 2inch wooden post. The corner and end center monuments are of the same wooden posts.
4. The Distances and Bearings for the corners of the claim are:
 Beginning at the NE corner of the claim, 600 feet south to the SE corner, thence 1500 feet due west to the SW corner, thence 600 feet north to the NW corner, thence 1500 feet due east to the point of beginning at the NE corner of the claim.



Section 36 Range 20 West Township 21 North
 Gila and Salt River Base and Meridian.

7

When recorded mail to:

Name Ed Huskinson, Jr
Address 4804 Steinke Drive
City Kingman,
State / Zip AZ -86401-

2005125644 BK 5946 PG 72
OFFICIAL RECORDS OF MOHAVE COUNTY
JOAN MC CALL, MOHAVE COUNTY RECORDER
11/10/2005 10:11A PAGE 1 OF 2
BAZZIL CORP
RECORDING FEE 14.00

NOTICE OF LOCATION LODE MINING CLAIM

Located by: Ed Huskinson, Jr. for Bazzill Corp.
4804 Steinke Drive
Kingman, AZ -86401-
928 757-8228

RECEIVED
D.L.M. AZ STATE OFFICE
2005 NOV 15 A 11:03
PHOENIX, AZ

AMC 367963

Claim Name: TCE-19

Date of Location: November 4th, 2005

The claim is 1500 feet long and 600 feet wide. The location monument is 10 feet from the East end of the claim, and is 1490 feet from the West end of the claim.

The claim trends in general from the EAST to the WEST.

The claim is located in the SE 1/4 SW 1/4 of section 36,
Township 21N, Range 20W, GILA AND SALT RIVER Base and Meridian,
Union Pass / San Francisco Mining District, Mohave County, Arizona.

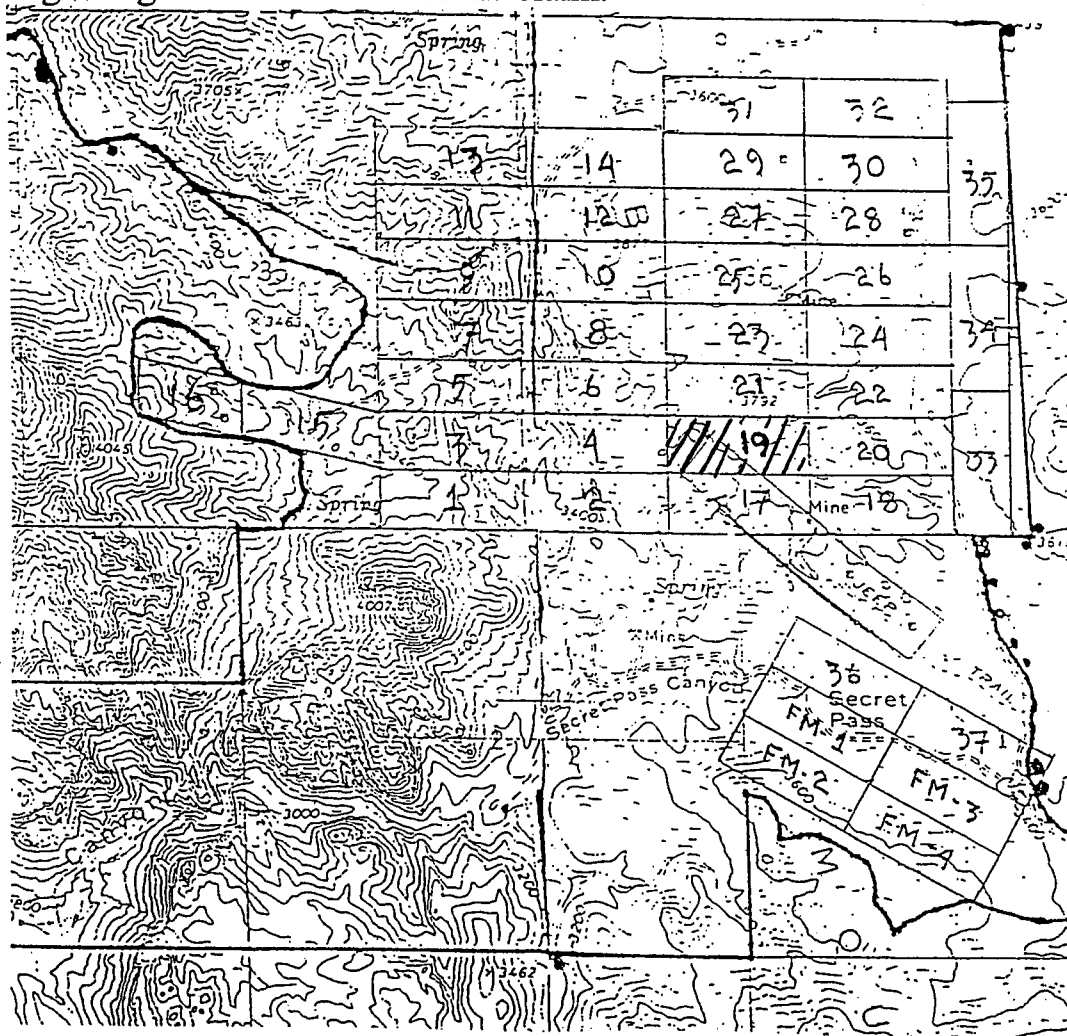
The claim is located such that the SW corner of the claim lies 1500 feet
East and 600 feet North

from a permanent marker or monument described as the SW corner of section 36,
T21N, R20W, Gila and Salt River Base and Meridian, Mohave County, Arizona.

Signature Ed Huskinson, Jr. Agent Date Nov 9th, 2005
for Bazzill Corp.

MAP OF MINING CLAIM LOCATION

1. The name of the claim is **TCE - 19**
2. The SW corner of the claim is 600' North & 1500' East of a survey monument described as the SW corner of section 36, T21N, R20W.
3. The claim monument is a 5 ft. X 2 inch X 2inch wooden post. The corner and end center monuments are of the same wooden posts.
4. The Distances and Bearings for the corners of the claim are:
 Beginning at the NE corner of the claim, 600 feet south to the SE corner, thence 1500 feet due west to the SW corner, thence 600 feet north to the NW corner, thence 1500 feet due east to the point of beginning at the NE corner of the claim.



Section 36 Range 20 West Township 21 North
 Gila and Salt River Base and Meridian.

7

When recorded mail to:

Name Ed Huskinson, Jr
Address 4804 Steinke Drive
Kingman,
City Kingman,
State / Zip AZ -86401-

2005125645 BK 5946 PG 74
OFFICIAL RECORDS OF MOHAVE COUNTY
JOAN MC CALL, MOHAVE COUNTY RECORDER
11/10/2005 10:12A PAGE 1 OF 2
BAZZIL CORP
RECORDING FEE 14.00

NOTICE OF LOCATION LODE MINING CLAIM

Located by: Ed Huskinson, Jr. for Bazzill Corp.
4804 Steinke Drive
Kingman, AZ -86401-
928 757-8228

RECEIVED
B.L.M. AZ STATE OFFICE
2005 NOV 15 A 11:08
PHOENIX, AZ

AMC 367964

Claim Name: TCE-20

Date of Location: November 4th, 2005

The claim is 1500 feet long and 600 feet wide. The location monument is 10 feet from the West end of the claim, and is 1490 feet from the East end of the claim.

The claim trends in general from the EAST to the WEST.

The claim is located in the SE of section 36,
Township 21N, Range 20W, GILA AND SALT RIVER Base and Meridian.
Union Pass / San Francisco Mining District, Mohave County, Arizona.

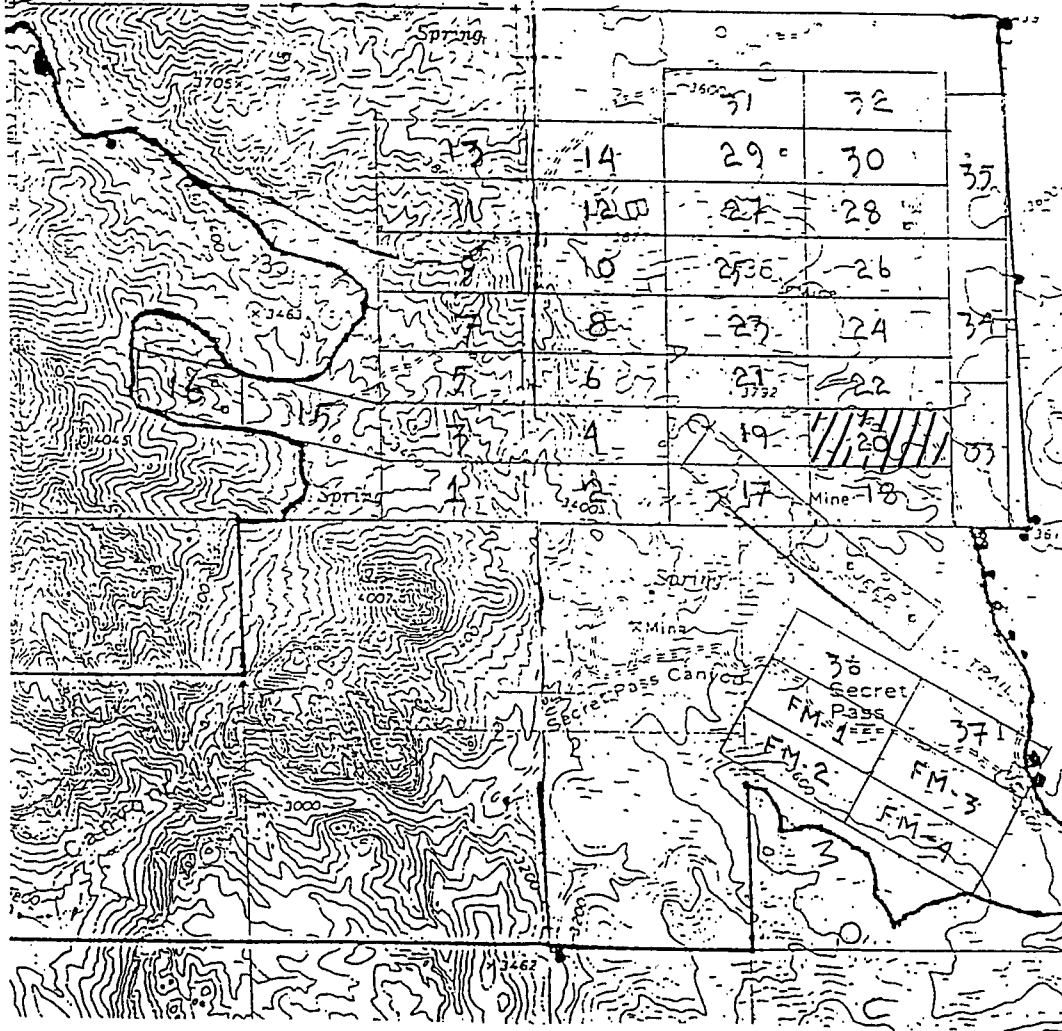
The claim is located such that the SW corner of the claim lies 3000 feet
east and 600 feet due north

from a permanent marker or monument described as the SW corner of section 36,
T21N, R20W, Gila and Salt River Base and Meridian, Mohave County, Arizona.

Signature Ed Huskinson, Jr. Agent Date Nov 4th, 2005
for Bazzill Corp.

MAP OF MINING CLAIM LOCATION

1. The name of the claim is **TCE - 20**
2. The SW corner of the claim is 3000' east & 600' north of a survey monument described as the SW corner of section 36, T21N, R20W.
3. The claim monument is a 5 ft. X 2 inch X 2inch wooden post. The corner and end center monuments are of the same wooden posts.
4. The Distances and Bearings for the corners of the claim are:
Beginning at the NE corner of the claim, 600 feet south to the SE corner, thence 1500 feet due west to the SW corner, thence 600 feet north to the NW corner, thence 1500 feet due east to the point of beginning at the NE corner of the claim.



Section 36 Range 20 West Township 21 North
Gila and Salt River Base and Meridian.

7

When recorded mail to:

Name Ed Huskinson, Jr
Address 4804 Steinke Drive

City Kingman,
State / Zip AZ -86401-

2005125646 BK 5946 PG 76
OFFICIAL RECORDS OF MOHAVE COUNTY
JOAN MC CALL, MOHAVE COUNTY RECORDER
11/10/2005 10:12A PAGE 1 OF 2
BAZZIL CORP
RECORDING FEE 14.00

NOTICE OF LOCATION LODE MINING CLAIM

Located by: Ed Huskinson, Jr. for Bazzill Corp.
4804 Steinke Drive
Kingman, AZ -86401-
928 757-8228

RECEIVED
E.L.M. AZ STATE OFFICE
2005 NOV 15 A 11:03
PHOENIX, AZ
AHC 367965

Claim Name: TCE-21

Date of Location: November 4th, 2005

The claim is 1500 feet long and 600 feet wide. The location monument is 10 feet from the East end of the claim, and is 1490 feet from the West end of the claim.

The claim trends in general from the EAST to the WEST.

The claim is located in the SW & SE 1/4's of section 36,
Township 21N, Range 20W, GILA AND SALT RIVER Base and Meridian.
Union Pass / San Francisco Mining District, Mohave County, Arizona.

The claim is located such that the SW corner of the claim lies 1200 feet
north and 1500 feet east

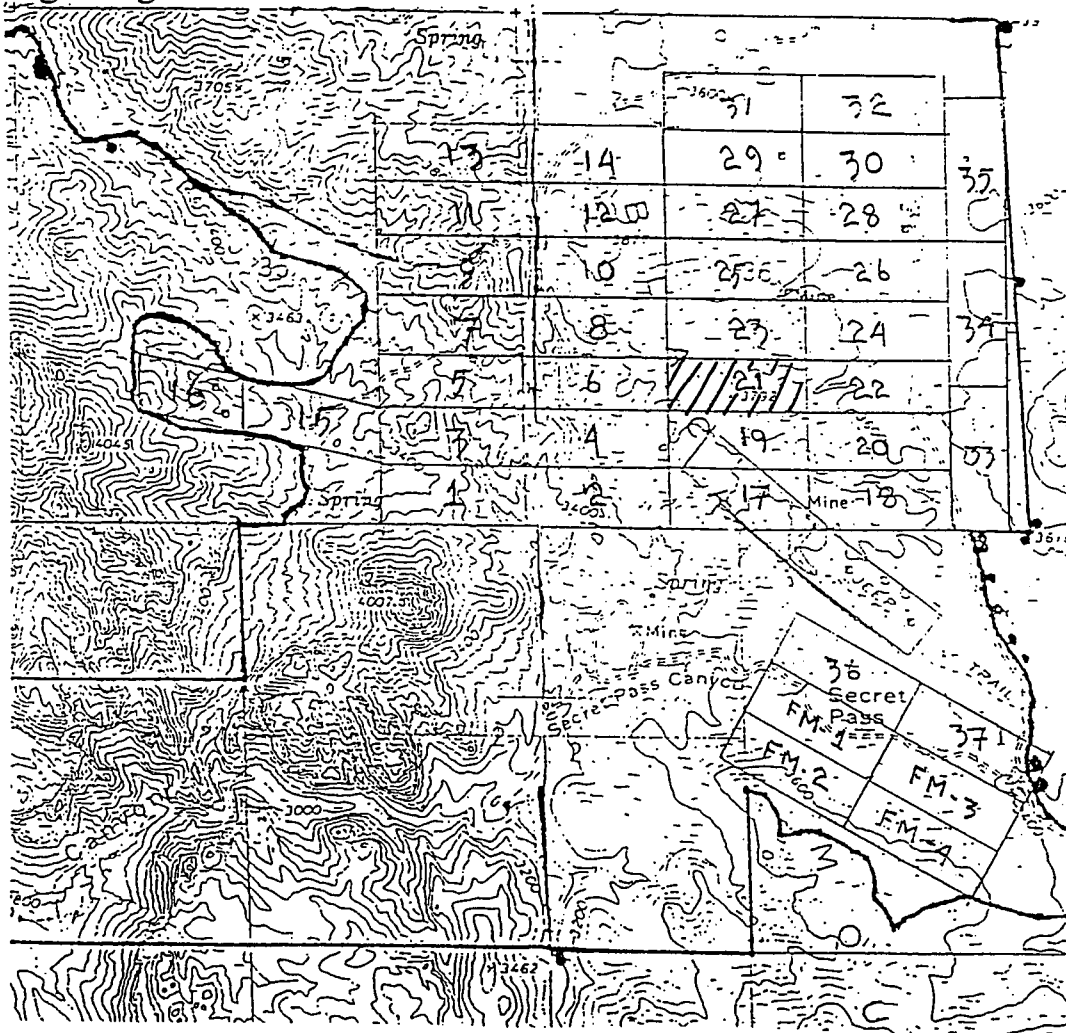
from a permanent marker or monument described as the SW corner of section 36
T21N, R20W, Gila and Salt River Base and Meridian, Mohave County, Arizona.

Signature Ed Huskinson, Jr, Agent Date Nov 9th 4th 2005
for Bazzill Corp.

2390 11/10/05

MAP OF MINING CLAIM LOCATION

1. The name of the claim is **TCE - 21**
2. The SW corner of the claim is 1200' North, 1500' East of a survey monument described as the SW corner of section 36, T21N, R20W.
3. The claim monument is a 5 ft. X 2 inch X 2inch wooden post. The corner and end center monuments are of the same wooden posts.
4. The Distances and Bearings for the corners of the claim are:
Beginning at the NE corner of the claim, 600 feet south to the SE corner, thence 1500 feet due west to the SW corner, thence 600 feet north to the NW corner, thence 1500 feet due east to the point of beginning at the NE corner of the claim.



Section 36 Range 20 West Township 21 North
Gila and Salt River Base and Meridian.

2

2005125647 BK 5946 PG 78
OFFICIAL RECORDS OF MOHAVE COUNTY
JOAN MC CALL, MOHAVE COUNTY RECORDER
11/10/2005 10:12A PAGE 1 OF 2
BAZZIL CORP
RECORDING FEE 14.00

When recorded mail to:

Name Ed Huskinson, Jr
Address 4804 Steinke Drive

City Kingman,
State / Zip AZ -86401-

NOTICE OF LOCATION LODE MINING CLAIM

Located by: Ed Huskinson, Jr. for Bazzill Corp.
4804 Steinke Drive
Kingman, AZ -86401-
928 757-8228

RECEIVED
BILL, AZ STATE OFFICE
2005 NOV 15 A 11: 03
PHOENIX, AZ
AMB 367966

Claim Name: TCE-22

Date of Location: November 4th, 2005

The claim is 1500 feet long and 600 feet wide. The location monument is 10 feet from the West end of the claim, and is 1490 feet from the East end of the claim.

The claim trends in general from the EAST to the WEST.

The claim is located in the SE 1/4 of section 36,
Township 21N, Range 20W, GILA AND SALT RIVER Base and Meridian.
Union Pass / San Francisco Mining District, Mohave County, Arizona.

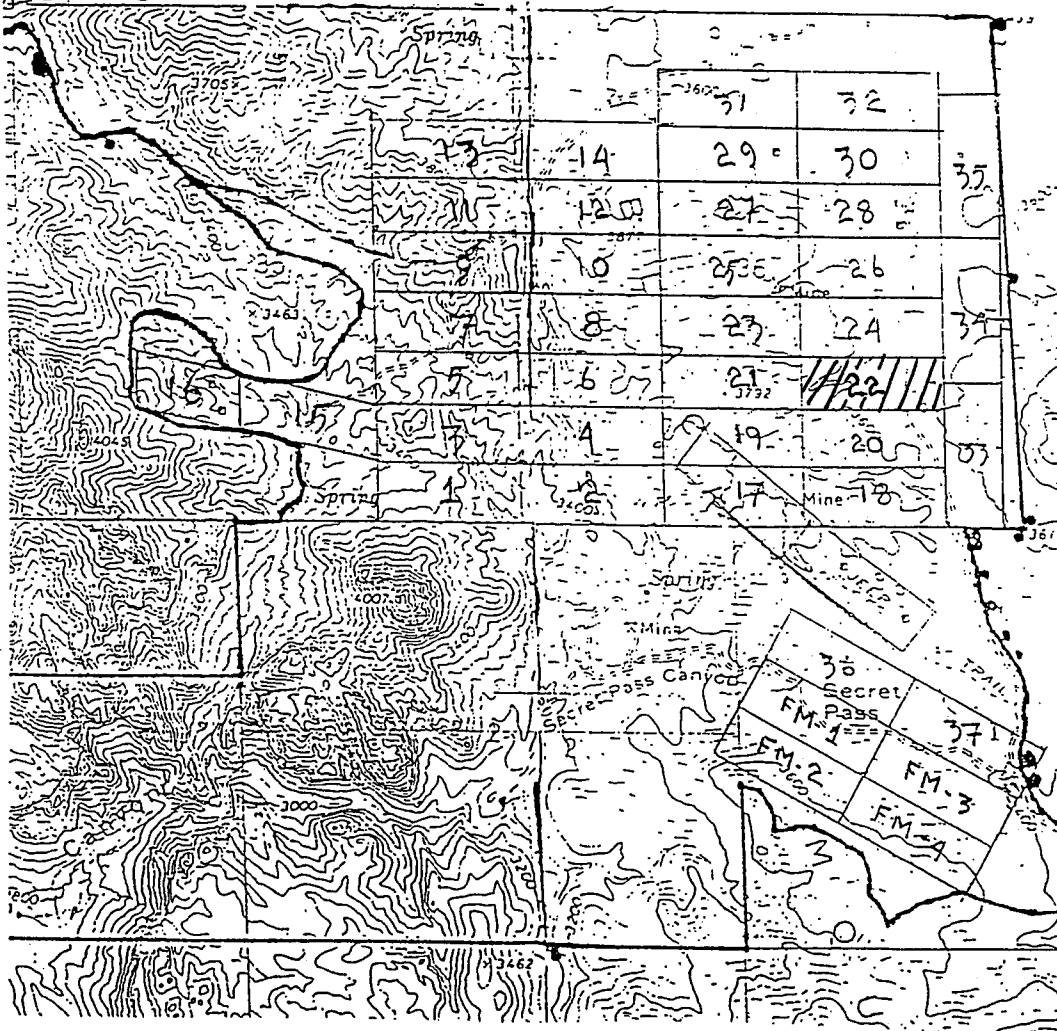
The claim is located such that the SW corner of the claim lies 3000 feet
east and 1200 feet north

from a permanent marker or monument described as the SW corner of section 36,
T21N, R20W, Gila and Salt River Base and Meridian, Mohave County, Arizona.

Signature [Handwritten Signature], Agent for Date Nov 4th, 2005
Bazzill Corp.

MAP OF MINING CLAIM LOCATION

1. The name of the claim is **TCE - 22**
2. The SW corner of the claim is 3000' east & 600' north of a survey monument described as the SW corner of section 36, T21N, R20W.
3. The claim monument is a 5 ft. X 2 inch X 2inch wooden post. The corner and end center monuments are of the same wooden posts.
4. The Distances and Bearings for the corners of the claim are:
Beginning at the NE corner of the claim, 600 feet south to the SE corner, thence 1500 feet due west to the SW corner, thence 600 feet north to the NW corner, thence 1500 feet due east to the point of beginning at the NE corner of the claim.



Section 36 Range 20 West Township 21 North
Gila and Salt River Base and Meridian.

2

2005125648 BK 5946 PG 80
OFFICIAL RECORDS OF MOHAVE COUNTY
JOAN MC CALL, MOHAVE COUNTY RECORDER
11/10/2005 10:13A PAGE 1 OF 2
BAZZIL CORP
RECORDING FEE 14.00

When recorded mail to:

Name Ed Huskinson, Jr
Address 4804 Steinke Drive
City Kingman,
State / Zip AZ -86401-

NOTICE OF LOCATION LODE MINING CLAIM

Located by: Ed Huskinson, Jr. for Bazzill Corp.
4804 Steinke Drive
Kingman, AZ -86401-
928 757-8228

RECEIVED
BLM, AZ STATE OFFICE
2005 NOV 15 A 11:03
PHOENIX, AZ
ANC 361967

Claim Name: TCE-23

Date of Location: November 4th, 2005

The claim is 1500 feet long and 600 feet wide. The location monument is 10 feet from the East end of the claim, and is 1490 feet from the West end of the claim.

The claim trends in general from the EAST to the WEST.

The claim is located in the SW & SE 1/4's of section 36,
Township 21N, Range 20W, GILA AND SALT RIVER Base and Meridian.
Union Pass / San Francisco Mining District, Mohave County, Arizona.

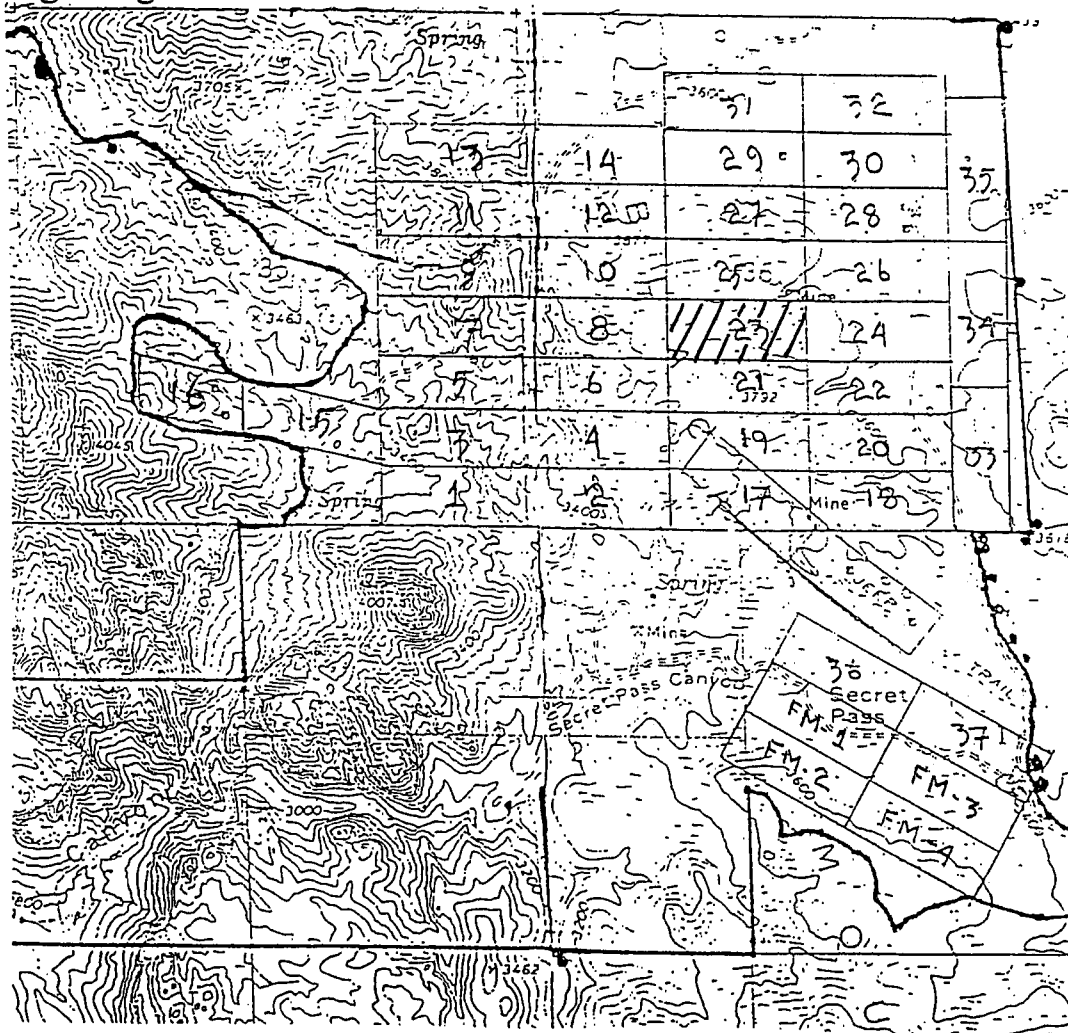
The claim is located such that the SW corner of the claim lies 1500 feet
east and 1800 feet north

from a permanent marker or monument described as the SW corner of section 36,
T21N, R20W, Gila and Salt River Base and Meridian, Mohave County, Arizona.

Signature Ed Huskinson, Jr, Agent Date Nov 4th, 2005
for Bazzill Corp.

MAP OF MINING CLAIM LOCATION

1. The name of the claim is **TCE - 23**
2. The SW corner of the claim is 1500' east & 1800' North of a survey monument described as the SW corner of section 36, T21N, R20W.
3. The claim monument is a 5 ft. X 2 inch X 2inch wooden post. The corner and end center monuments are of the same wooden posts.
4. The Distances and Bearings for the corners of the claim are:
Beginning at the NE corner of the claim, 600 feet south to the SE corner, thence 1500 feet due west to the SW corner, thence 600 feet north to the NW corner, thence 1500 feet due east to the point of beginning at the NE corner of the claim.



Section 36 Range 20 West Township 21 North
Gila and Salt River Base and Meridian.

When recorded mail to:

Name Ed Huskinson, Jr
Address 4804 Steinke Drive

City Kingman,
State / Zip AZ -86401-

2005125649 BK 5946 PG 82
OFFICIAL RECORDS OF MOHAVE COUNTY
JOAN MC CALL, MOHAVE COUNTY RECORDER
11/10/2005 10:13A PAGE 1 OF 2
BAZZIL CORP
RECORDING FEE 14.00

NOTICE OF LOCATION LODE MINING CLAIM

Located by: Ed Huskinson, Jr. for Bazzill Corp.
4804 Steinke Drive
Kingman, AZ -86401-
928 757-8228

RECEIVED
BLM. AZ STATE OFFICE
2005 NOV 15 A 11:03
PHOENIX, AZ

ARC 36 7968

Claim Name: TCE-24

Date of Location: November 4th, 2005

The claim is 1500 feet long and 600 feet wide. The location monument is 10 feet from the West end of the claim, and is 1490 feet from the East end of the claim.

The claim trends in general from the EAST to the WEST.

The claim is located in the SE 1/4 of section 36,
Township 21N, Range 20W, GILA AND SALT RIVER Base and Meridian.
Union Pass / San Francisco Mining District, Mohave County, Arizona.

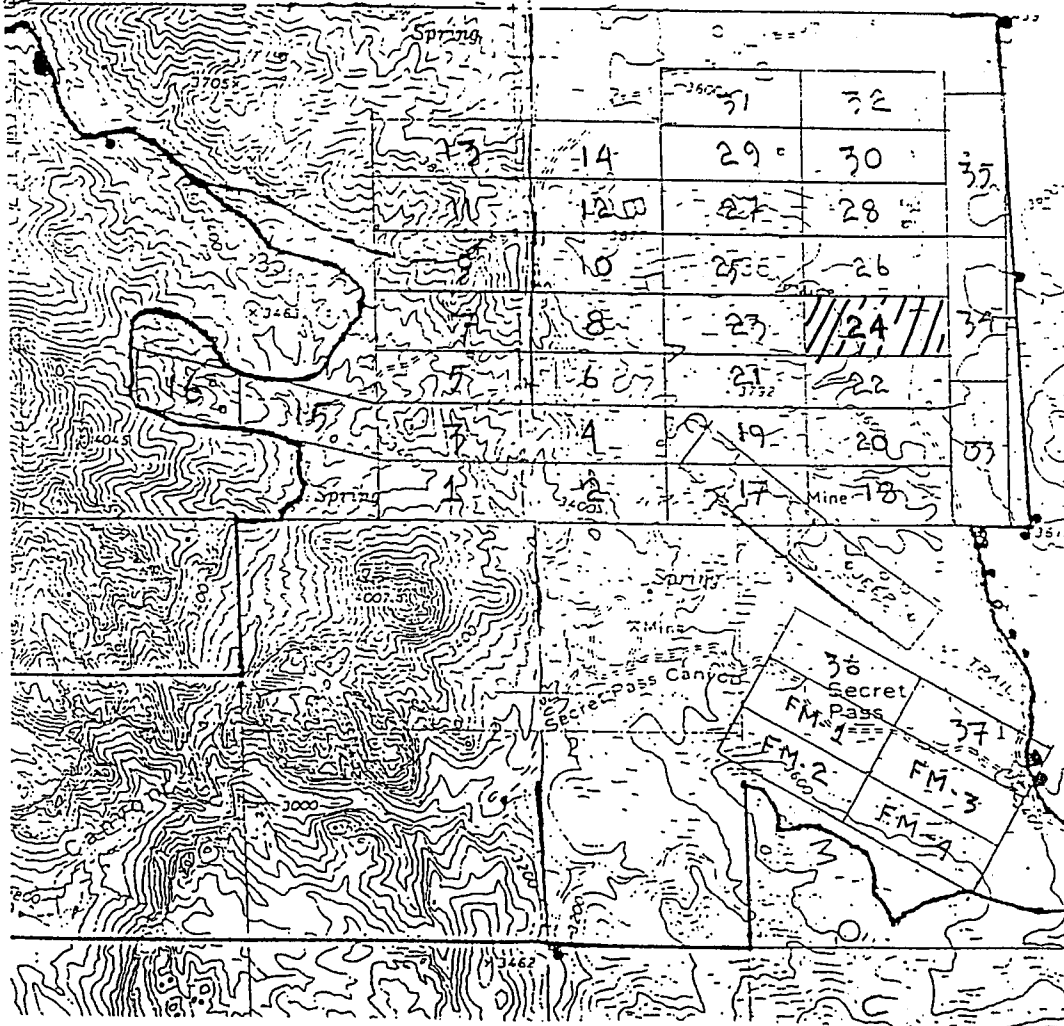
The claim is located such that the SW corner of the claim lies 3,000 feet
east and 1800 feet north

from a permanent marker or monument described as the SW corner of section 36,
T21N, R20W, Gila and Salt River Base and Meridian, Mohave County, Arizona.

Signature Ed Huskinson, Jr. Agent Date Nov 4th, 2005
for Bazzill Corp.

MAP OF MINING CLAIM LOCATION

1. The name of the claim is **TCE - 24**
2. The SW corner of the claim is 3000' east & 1800' north of a survey monument described as the SW corner of section 36, T21N, R20W.
3. The claim monument is a 5 ft. X 2 inch X 2inch wooden post. The corner and end center monuments are of the same wooden posts.
4. The Distances and Bearings for the corners of the claim are:
Beginning at the NE corner of the claim, 600 feet south to the SE corner, thence 1500 feet due west to the SW corner, thence 600 feet north to the NW corner, thence 1500 feet due east to the point of beginning at the NE corner of the claim.



Section 36 Range 20 West Township 21 North
Gila and Salt River Base and Meridian.

2

When recorded mail to:

Name Ed Huskinson, Jr
Address 4804 Steinke Drive

City Kingman,
State / Zip AZ -86401-

2005125650 BK 5946 PG 84
OFFICIAL RECORDS OF MOHAVE COUNTY
JOAN MC CALL, MOHAVE COUNTY RECORDER
11/10/2005 10:13A PAGE 1 OF 2
BAZZIL CORP
RECORDING FEE 14.00

NOTICE OF LOCATION LODE MINING CLAIM

Located by: Ed Huskinson, Jr. for Bazzill Corp.
4804 Steinke Drive
Kingman, AZ -86401-
928 757-8228

RECEIVED
D.L.M. AZ STATE OFFICE
2005 NOV 15 A 11:03
PHOENIX, AZ
AKC 367969

Claim Name: TCE-25

Date of Location: November 4th, 2005

The claim is 1500 feet long and 600 feet wide. The location monument is 10 feet from the East end of the claim, and is 1490 feet from the West end of the claim.

The claim trends in general from the EAST to the WEST.

The claim is located in the CENTER of section 36,
Township 21N, Range 20W, GILA AND SALT RIVER Base and Meridian.
Union Pass / San Francisco Mining District, Mohave County, Arizona.

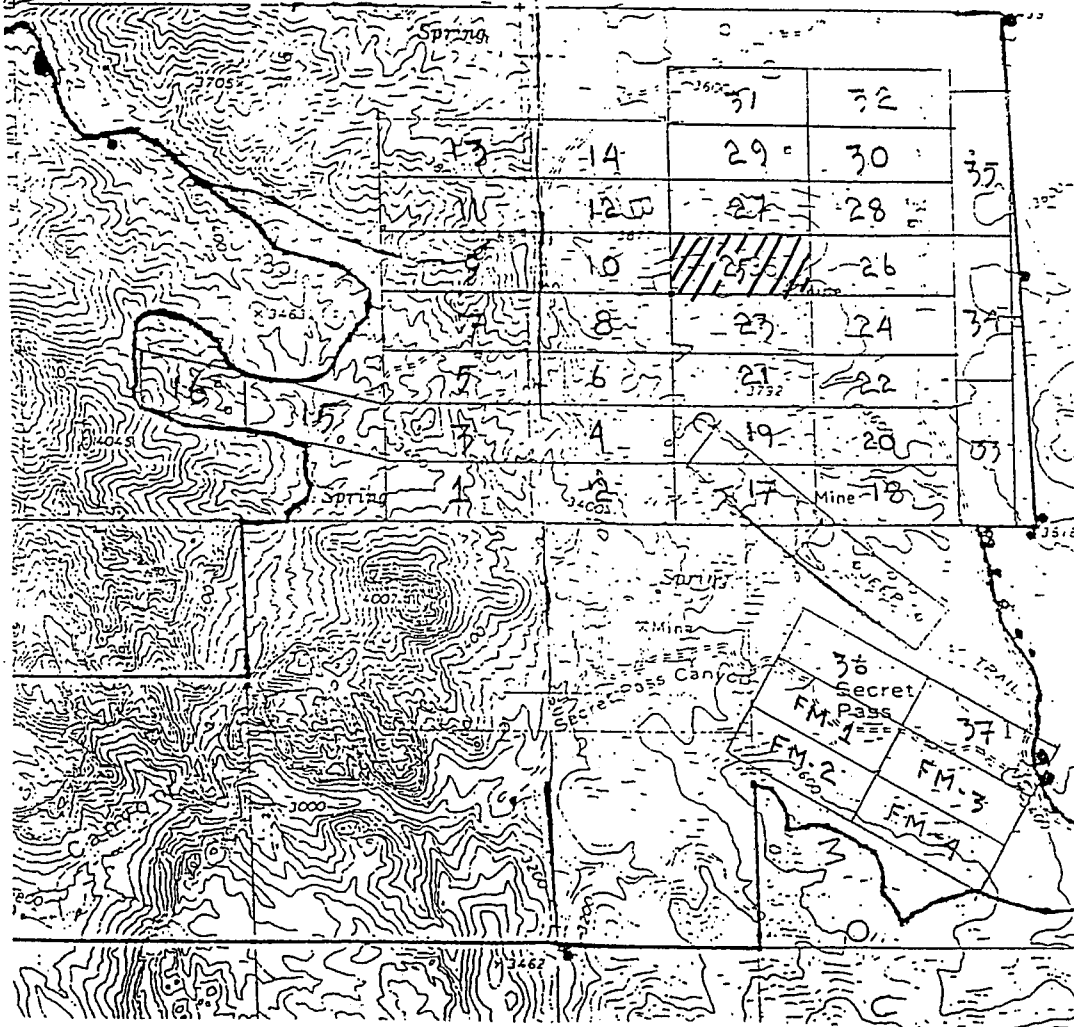
The claim is located such that the SW corner of the claim lies 1500 feet
east and 2,400 feet north

from a permanent marker or monument described as the SW corner of section 36,
T21N, R20W, Gila and Salt River Base and Meridian, Mohave County, Arizona.

Signature Ed Huskinson, Jr., Agent Date Nov 4th, 2005
for Bazzill Corp.

MAP OF MINING CLAIM LOCATION

1. The name of the claim is **TCE - 25**
2. The SW corner of the claim is 1500' east & 2400' North of a survey monument described as the SW corner of section 36, T21N, R20W.
3. The claim monument is a 5 ft. X 2 inch X 2inch wooden post. The corner and end center monuments are of the same wooden posts.
4. The Distances and Bearings for the corners of the claim are:
Beginning at the NE corner of the claim, 600 feet south to the SE corner, thence 1500 feet due west to the SW corner, thence 600 feet north to the NW corner, thence 1500 feet due east to the point of beginning at the NE corner of the claim.



Section 36 Range 20 West Township 21 North
Gila and Salt River Base and Meridian.

2

When recorded mail to:

Name Ed Huskinson, Jr
Address 4804 Steinke Drive

City Kingman,
State / Zip AZ -86401-

2005125451 BK 5946 PG 86
OFFICIAL RECORDS OF MOHAVE COUNTY
JDAN MC CALL, MOHAVE COUNTY RECORDER
11/10/2005 10:14A PAGE 1 OF 2
BAZZILL CORP
RECORDING FEE 14.00

NOTICE OF LOCATION LODE MINING CLAIM

Located by: Ed Huskinson, Jr. for Bazzill Corp.
4804 Steinke Drive
Kingman, AZ -86401-
928 757-8228

RECEIVED
S.L.M. AZ STATE OFFICE
2005 NOV 15 A 11: 03
PHOENIX, AZ

ANC 367970

Claim Name: TCE- 26

Date of Location: November 4th , 2005

The claim is 1500 feet long and 600 feet wide. The location monument is 10 feet from the West end of the claim, and is 1490 feet from the East end of the claim.

The claim trends in general from the EAST to the WEST.

The claim is located in the E 1/2 of section 36,
Township 21N, Range 20W, GILA AND SALT RIVER Base and Meridian.
Union Pass / San Francisco Mining District, Mohave County, Arizona.

The claim is located such that the SW corner of the claim lies 3000 feet
east and 2400 feet north

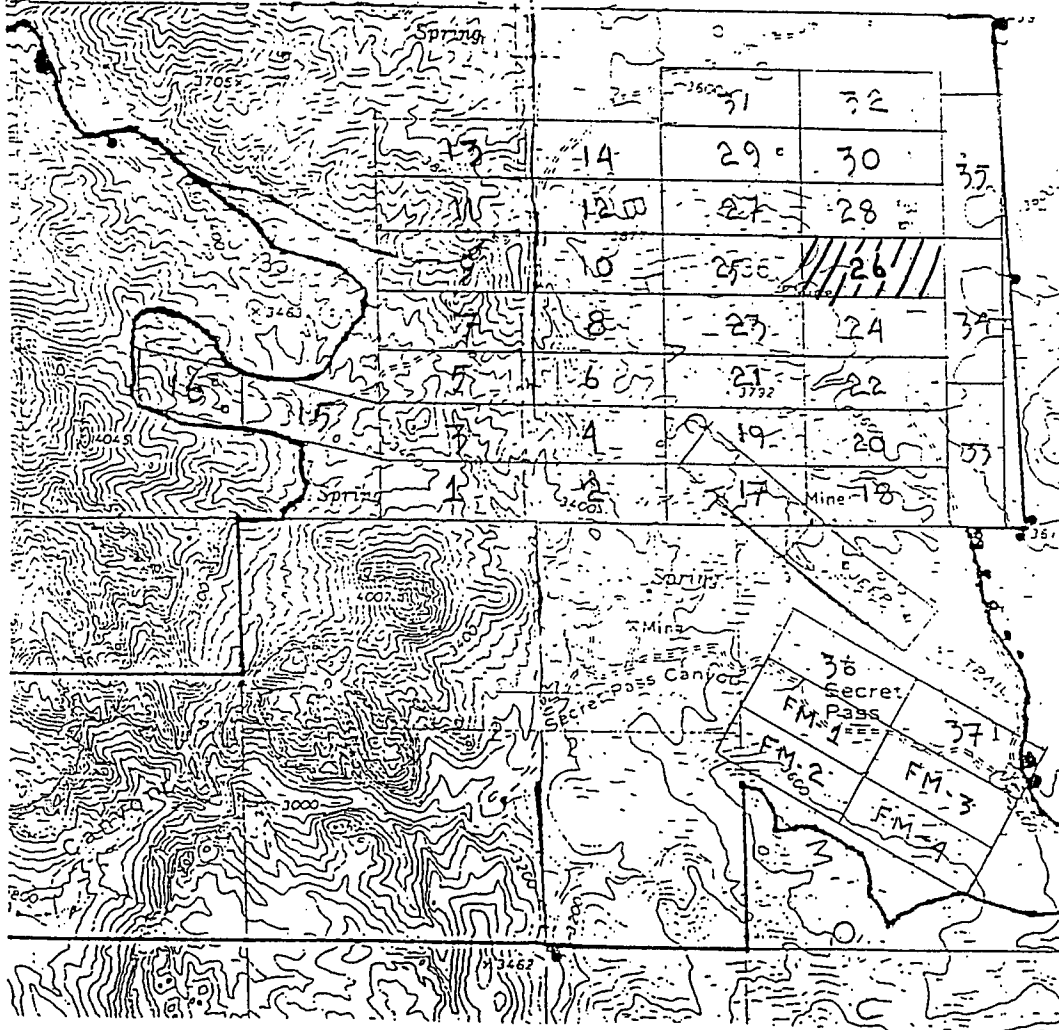
from a permanent marker or monument, described as the SW corner of section 36,
T21N, R20W, Gila and Salt River Base and Meridian, Mohave County, Arizona.

Signature [Handwritten Signature], Agent Date Nov 4th, 2005

for Bazzill Corp.

MAP OF MINING CLAIM LOCATION

1. The name of the claim is **TCE - 26**
2. The SW corner of the claim is 3000' east & 2400' north of a survey monument described as the SW corner of section 36, T21N, R20W.
3. The claim monument is a 5 ft. X 2 inch X 2inch wooden post. The corner and end center monuments are of the same wooden posts.
4. The Distances and Bearings for the corners of the claim are:
 Beginning at the NE corner of the claim, 600 feet south to the SE corner, thence 1500 feet due west to the SW corner, thence 600 feet north to the NW corner, thence 1500 feet due east to the point of beginning at the NE corner of the claim.



Section 36 Range 20 West Township 21 North
 Gila and Salt River Base and Meridian.

2

2005125652 BK 5946 PG 88
OFFICIAL RECORDS OF MOHAVE COUNTY
JOAN HC CALL, MOHAVE COUNTY RECORDER
11/10/2005 10:14A PAGE 1 OF 2
BAZZIL CORP
RECORDING FEE 14.00

When recorded mail to:

Name Ed Huskinson, Jr
Address 4804 Steinke Drive

City Kingman,
State / Zip AZ -86401-

NOTICE OF LOCATION LODE MINING CLAIM

Located by: Ed Huskinson, Jr. for Bazzill Corp.
4804 Steinke Drive
Kingman, AZ -86401-
928 757-8228

RECEIVED
BLM, AZ STATE OFFICE
2005 NOV 15 A 11:03
PHOENIX, AZ

ANIL 361971

Claim Name: TCE-27

Date of Location: November 4th, 2005

The claim is 1500 feet long and 600 feet wide. The location monument is 10 feet from the East end of the claim, and is 1490 feet from the West end of the claim.

The claim trends in general from the EAST to the WEST.

The claim is located in the NE & NW 1/4's of section 36,
Township 21N, Range 20W, GILA AND SALT RIVER Base and Meridian,
Union Pass / San Francisco Mining District, Mohave County, Arizona.

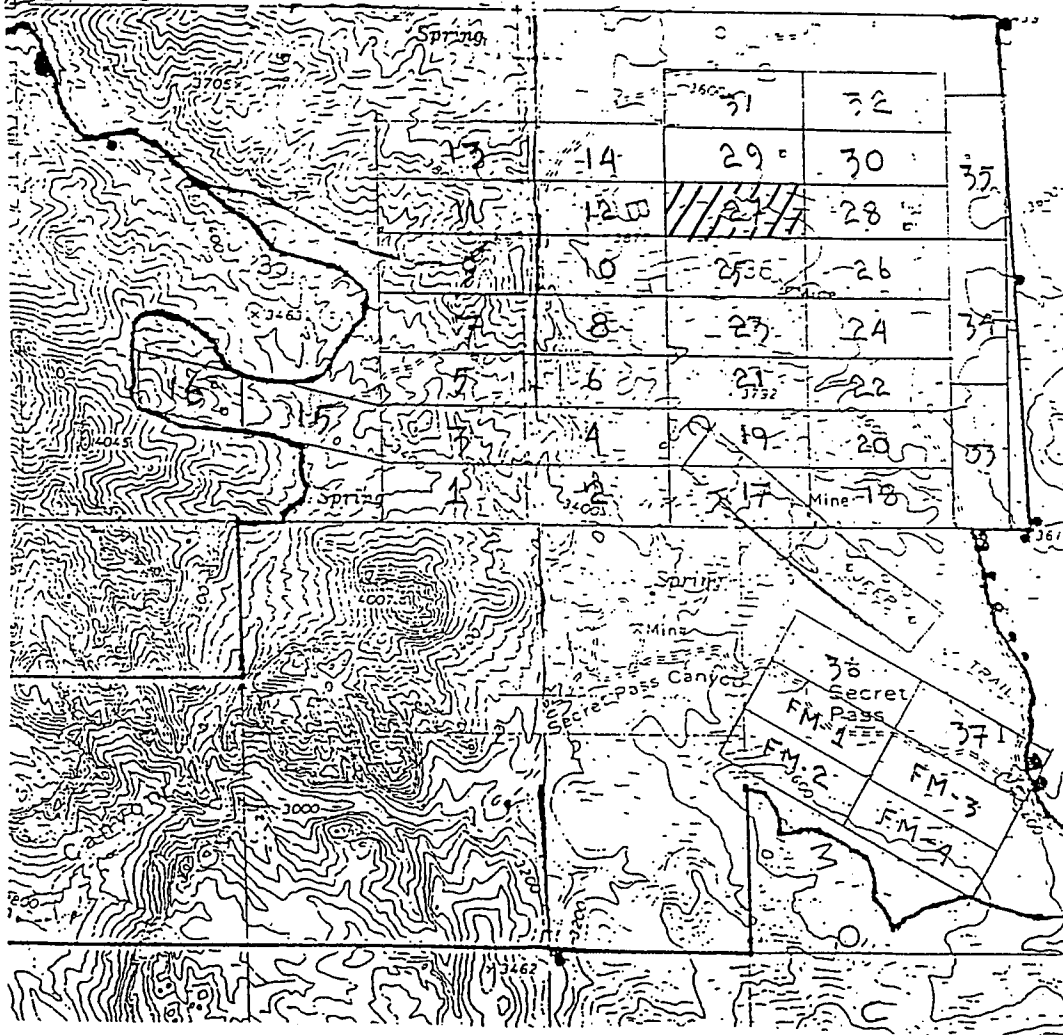
The claim is located such that the SW corner of the claim lies 1500 feet
east and 3,000' north

from a permanent marker or monument described as the SW corner of section 36,
T21N, R20W, Gila and Salt River Base and Meridian, Mohave County, Arizona.

Signature [Handwritten Signature], Agent Date Nov 4th, 2005
for Bazzill Corp.

MAP OF MINING CLAIM LOCATION

1. The name of the claim is **TCE - 27**
2. The SW corner of the claim is 1500' east & 3,000' North of a survey monument described as the SW corner of section 36, T21N, R20W.
3. The claim monument is a 5 ft. X 2 inch X 2inch wooden post. The corner and end center monuments are of the same wooden posts.
4. The Distances and Bearings for the corners of the claim are:
Beginning at the NE corner of the claim, 600 feet south to the SE corner, thence 1500 feet due west to the SW corner, thence 600 feet north to the NW corner, thence 1500 feet due east to the point of beginning at the NE corner of the claim.



Section 36 Range 20 West Township 21 North
Gila and Salt River Base and Meridian.

7

2005125653 BK 5946 PG 90
OFFICIAL RECORDS OF MOHAVE COUNTY
JDAN MC CALL, MOHAVE COUNTY RECORDER
11/10/2005 10:14A PAGE 1 OF 2
BAZZIL CORP
RECORDING FEE 14.00

When recorded mail to:

Name Ed Huskinson, Jr
Address 4804 Steinke Drive
City Kingman,
State / Zip AZ -86401-

NOTICE OF LOCATION LODE MINING CLAIM

Located by: Ed Huskinson, Jr. for Bazzill Corp.
4804 Steinke Drive
Kingman, AZ -86401-
928 757-8228

RECEIVED
BLM, AZ STATE OFFICE
2005 NOV 15 A 11:03
PHOENIX, AZ
AMB 367972

Claim Name: TCE-28

Date of Location: November 4th, 2005

The claim is 1500 feet long and 600 feet wide. The location monument is 10 feet from the West end of the claim, and is 1490 feet from the East end of the claim.

The claim trends in general from the EAST to the WEST.

The claim is located in the NE 1/4 of section 36,
Township 21N, Range 20W, GILA AND SALT RIVER Base and Meridian.
Union Pass / San Francisco Mining District, Mohave County, Arizona.

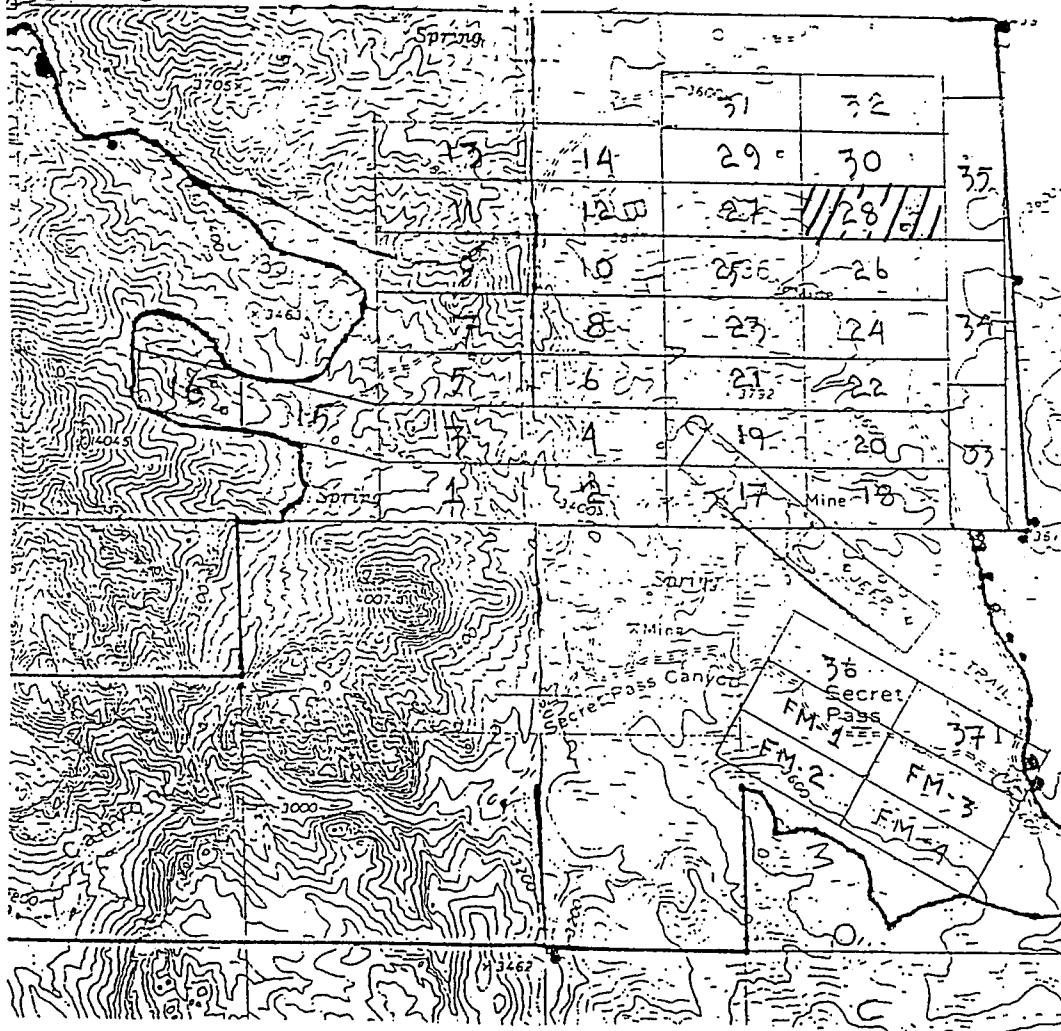
The claim is located such that the SW corner of the claim lies 3000 feet
east and 3000 feet north

from a permanent marker or monument described as the SW corner of section 36,
T21N, R20W, Gila and Salt River Base and Meridian, Mohave County, Arizona.

Signature Ed Huskinson, Jr., Agent Date Nov 4th, 2005
for Bazzill Corp.

MAP OF MINING CLAIM LOCATION

1. The name of the claim is **TCE - 28**
2. The SW corner of the claim is 3000' east & 3,000' north of a survey monument described as the SW corner of section 36, T21N, R20W.
3. The claim monument is a 5 ft. X 2 inch X 2inch wooden post. The corner and end center monuments are of the same wooden posts.
4. The Distances and Bearings for the corners of the claim are:
 Beginning at the NE corner of the claim, 600 feet south to the SE corner, thence 1500 feet due west to the SW corner, thence 600 feet north to the NW corner, thence 1500 feet due east to the point of beginning at the NE corner of the claim.



Section 36 Range 20 West Township 21 North
 Gila and Salt River Base and Meridian.

2

2005125655 BK 5946 PG 94
OFFICIAL RECORDS OF MOHAVE COUNTY
JOAN MC CALL, MOHAVE COUNTY RECORDER
11/10/2005 10:15A PAGE 1 OF 2
BAZZIL CORP
RECORDING FEE 14.00

When recorded mail to:

Name Ed Huskinson, Jr
Address 4804 Steinke Drive
Kingman,
City Kingman,
State / Zip AZ -86401-

NOTICE OF LOCATION LODE MINING CLAIM

Located by: Ed Huskinson, Jr. for Bazzill Corp.
4804 Steinke Drive
Kingman, AZ -86401-
928 757-8228

AMC 367974

RECEIVED
BLM, AZ STATE OFFICE
2005 NOV 15 A 11:03
PHOENIX, AZ

Claim Name: TCE-30

Date of Location: November 4th, 2005

The claim is 1500 feet long and 600 feet wide. The location monument is 10 feet from the West end of the claim, and is 1490 feet from the East end of the claim.

The claim trends in general from the EAST to the WEST.

The claim is located in the NE 1/4 of section 36,
Township 21N, Range 20W, GILA AND SALT RIVER Base and Meridian.

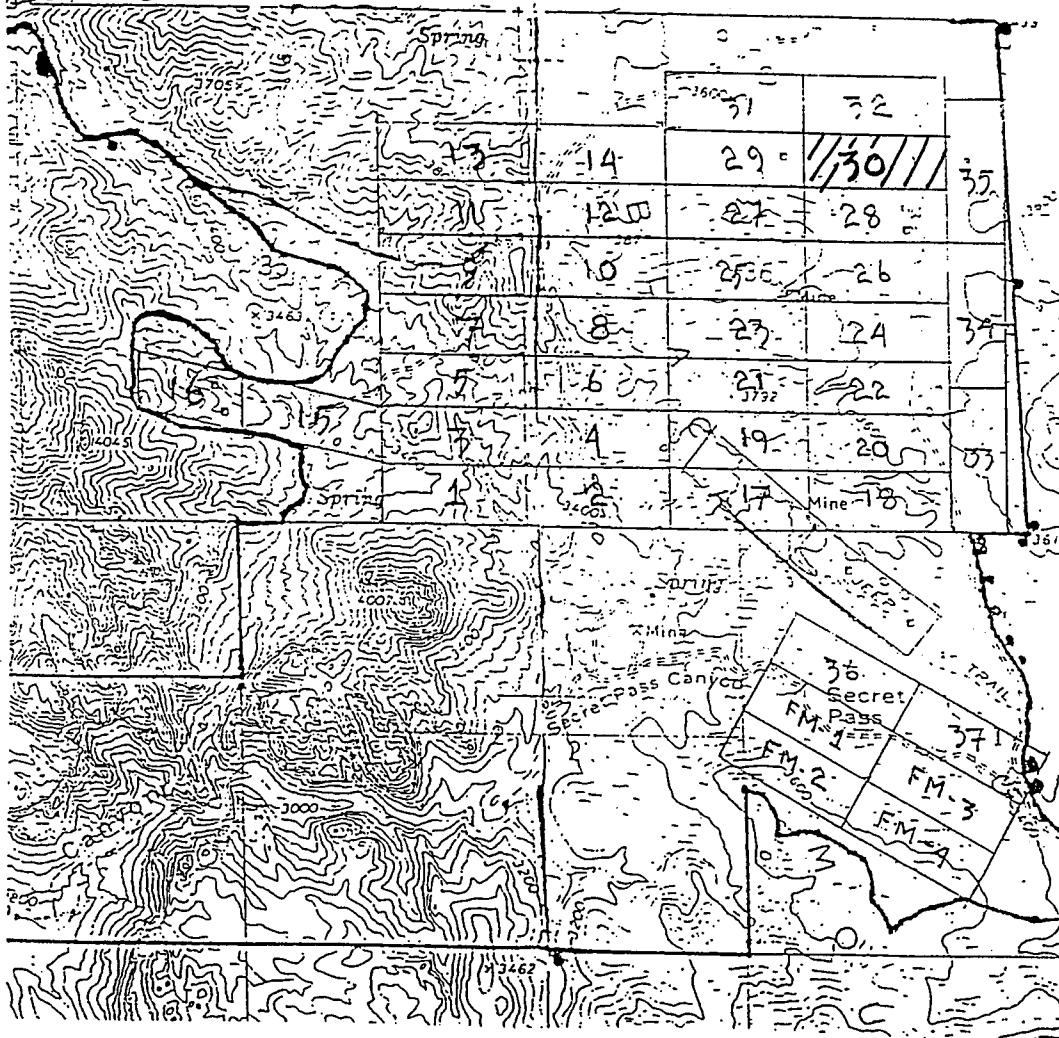
Union Pass / San Francisco Mining District, Mohave County, Arizona.
The claim is located such that the SW corner of the claim lies 3000 feet
east and 3600 feet north

from a permanent marker or monument described as the SW corner of section 36,
T21N, R20W, Gila and Salt River Base and Meridian, Mohave County, Arizona.

Signature Ed Huskinson, Jr., Agent Date Nov 4th, 2005
for Bazzill Corp.

MAP OF MINING CLAIM LOCATION

1. The name of the claim is **TCE - 30**
2. The SW corner of the claim is 3000' east & 3600' north of a survey monument described as the SW corner of section 36, T21N, R20W.
3. The claim monument is a 5 ft. X 2 inch X 2inch wooden post. The corner and end center monuments are of the same wooden posts.
4. The Distances and Bearings for the corners of the claim are:
Beginning at the NE corner of the claim, 600 feet south to the SE corner, then 1500 feet due west to the SW corner, then 600 feet north to the NW corner, then 1500 feet due east to the point of beginning at the NE corner of the claim.



Section 36 Range 20 West Township 21 North
Gila and Salt River Base and Meridian.

2

When recorded mail to:

Name Ed Huskinson, Jr
Address 4804 Steinke Drive
Kingman,
City Kingman,
State / Zip AZ -86401-

2005125654 BK 5946 PG 92
OFFICIAL RECORDS OF MOHAVE COUNTY
JOAN MC CALL, MOHAVE COUNTY RECORDER
11/10/2005 10:15A PAGE 1 OF 2
BAZZIL CORP
RECORDING FEE 14.00

**NOTICE OF LOCATION
LODE MINING CLAIM**

Located by: Ed Huskinson, Jr. for Bazzill Corp.
4804 Steinke Drive
Kingman, AZ -86401-
928 757-8228

RECEIVED
S.L.M. AZ STATE OFFICE
2005 NOV 15 A 11: 03
PHOENIX, AZ

AMC 367973

Claim Name: TCE-29

Date of Location: November 4th, 2005

The claim is 1500 feet long and 600 feet wide. The location monument is 10 feet from the East end of the claim, and is 1490 feet from the West end of the claim.

The claim trends in general from the EAST to the WEST.

The claim is located in the NE & NW 1/4's of section 36,
Township 21N, Range 20W, GILA AND SALT RIVER Base and Meridian.
Union Pass / San Francisco Mining District, Mohave County, Arizona.

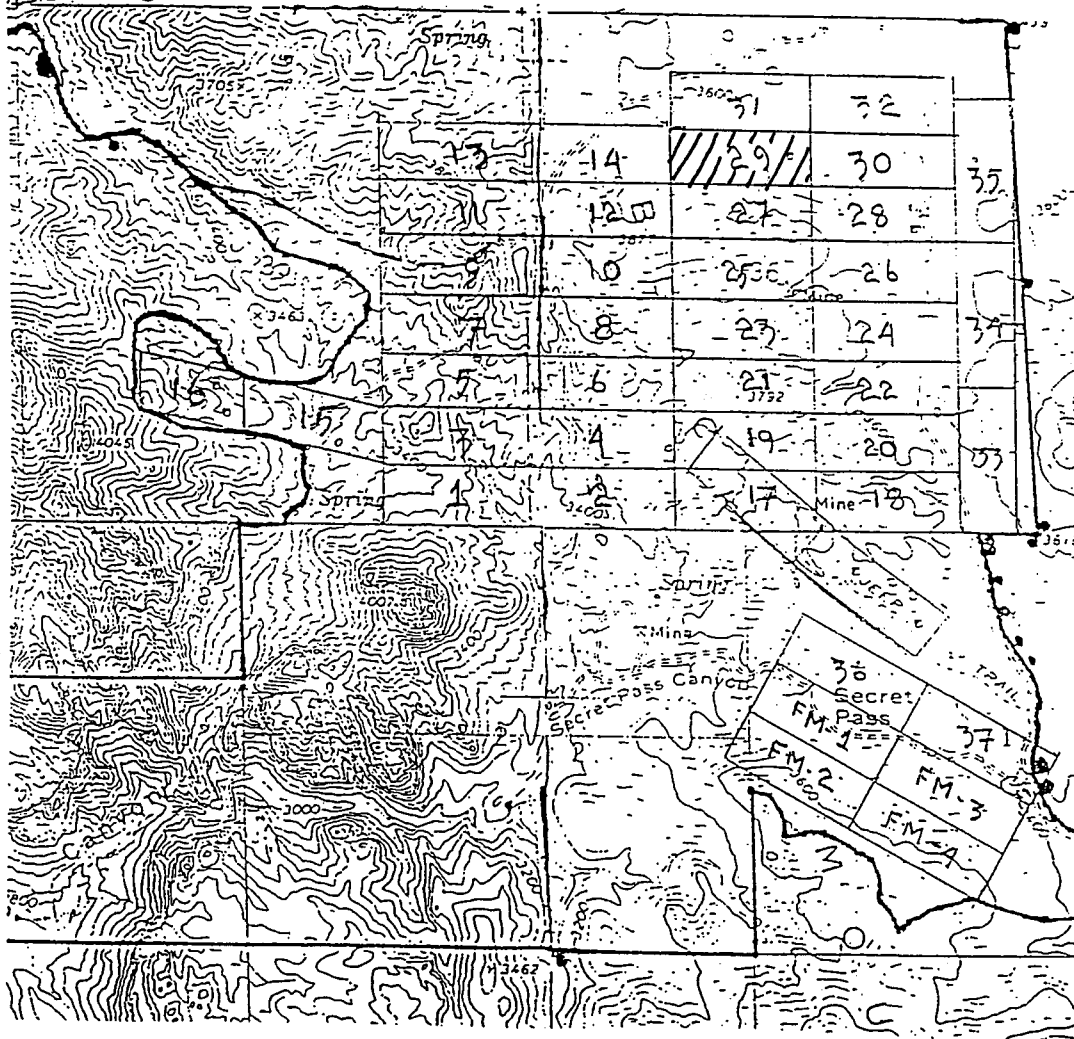
The claim is located such that the SW corner of the claim lies 1500 feet
east and 3,600 feet north

from a permanent marker or monument described as the SW corner of section 36,
T21N, R20W, Gila and Salt River Base and Meridian, Mohave County, Arizona.

Signature Ed Huskinson, Jr. Agent Date Nov 4th, 2005
for Bazzill Corp.

MAP OF MINING CLAIM LOCATION

1. The name of the claim is **TCE - 29**
2. The SW corner of the claim is 1500' east & 3,600' North of a survey monument described as the SW corner of section 36, T21N, R20W.
3. The claim monument is a 5 ft. X 2 inch X 2inch wooden post. The corner and end center monuments are of the same wooden posts.
4. The Distances and Bearings for the corners of the claim are:
Beginning at the NE corner of the claim, 600 feet south to the SE corner, thence 1500 feet due west to the SW corner, thence 600 feet north to the NW corner, thence 1500 feet due east to the point of beginning at the NE corner of the claim.



Section 36 Range 20 West Township 21 North
Gila and Salt River Base and Meridian.

2

When recorded mail to:

Name Ed Huskinson, Jr
Address 4804 Steinke Drive

City Kingman,
State / Zip AZ -86401-

2005125656 BK 5946 PG 96
OFFICIAL RECORDS OF MOHAVE COUNTY
JOAN MC CALL, MOHAVE COUNTY RECORDER
11/10/2005 10:15A PAGE 1 OF 2
BAZZIL CORP
RECORDING FEE 14.00

NOTICE OF LOCATION LODE MINING CLAIM

Located by: Ed Huskinson, Jr. for Bazzill Corp.
4804 Steinke Drive
Kingman, AZ -86401-
928 757-8228

RECEIVED
BLM, AZ STATE OFFICE
2005 NOV 15 A 11:03
PHOENIX, AZ

AND 367975

Claim Name: TCE-31

Date of Location: November 4th, 2005

The claim is 1500 feet long and 600 feet wide. The location monument is 10 feet from the East end of the claim, and is 1490 feet from the West end of the claim.

The claim trends in general from the EAST to the WEST.

The claim is located in the NE & NW 1/4's of section 36,
Township 21N, Range 20W, GILA AND SALT RIVER Base and Meridian,
Union Pass / San Francisco Mining District, Mohave County, Arizona.

The claim is located such that the SW corner of the claim lies 1500 feet
east and 4,200' north

from a permanent marker or monument described as the SW corner of section 36,
T21N, R20W, Gila and Salt River Base and Meridian, Mohave County, Arizona.

Signature Ed Huskinson, Jr. Agent Date Nov 4th, 2005
for Bazzill Corp.

When recorded mail to:

Name Ed Huskinson, Jr
Address 4804 Steinke Drive
City Kingman,
State / Zip AZ -86401-

2005125457 BK 5946 PG 98
OFFICIAL RECORDS OF MOHAVE COUNTY
JOAN MC CALL, MOHAVE COUNTY RECORDER
11/10/2005 10:16A PAGE 1 OF 2
BAZZIL CORP
RECORDING FEE 14.00

**NOTICE OF LOCATION
LODE MINING CLAIM**

Located by: Ed Huskinson, Jr. for Bazzill Corp.
4804 Steinke Drive
Kingman, AZ -86401-
928 757-8228

RECEIVED
D.L.M. AZ STATE OFFICE
2005 NOV 15 A 11:03
PHOENIX, AZ

AMB 367976

Claim Name: TCE- 32

Date of Location: November 4th , 2005

The claim is 1500 feet long and 600 feet wide. The location monument is 10 feet from the West end of the claim, and is 1490 feet from the East end of the claim.

The claim trends in general from the EAST to the WEST.

The claim is located in the NE 1/4 of section 36,
Township 21N, Range 20W, GILA AND SALT RIVER Base and Meridian.
Union Pass / San Francisco Mining District, Mohave County, Arizona.

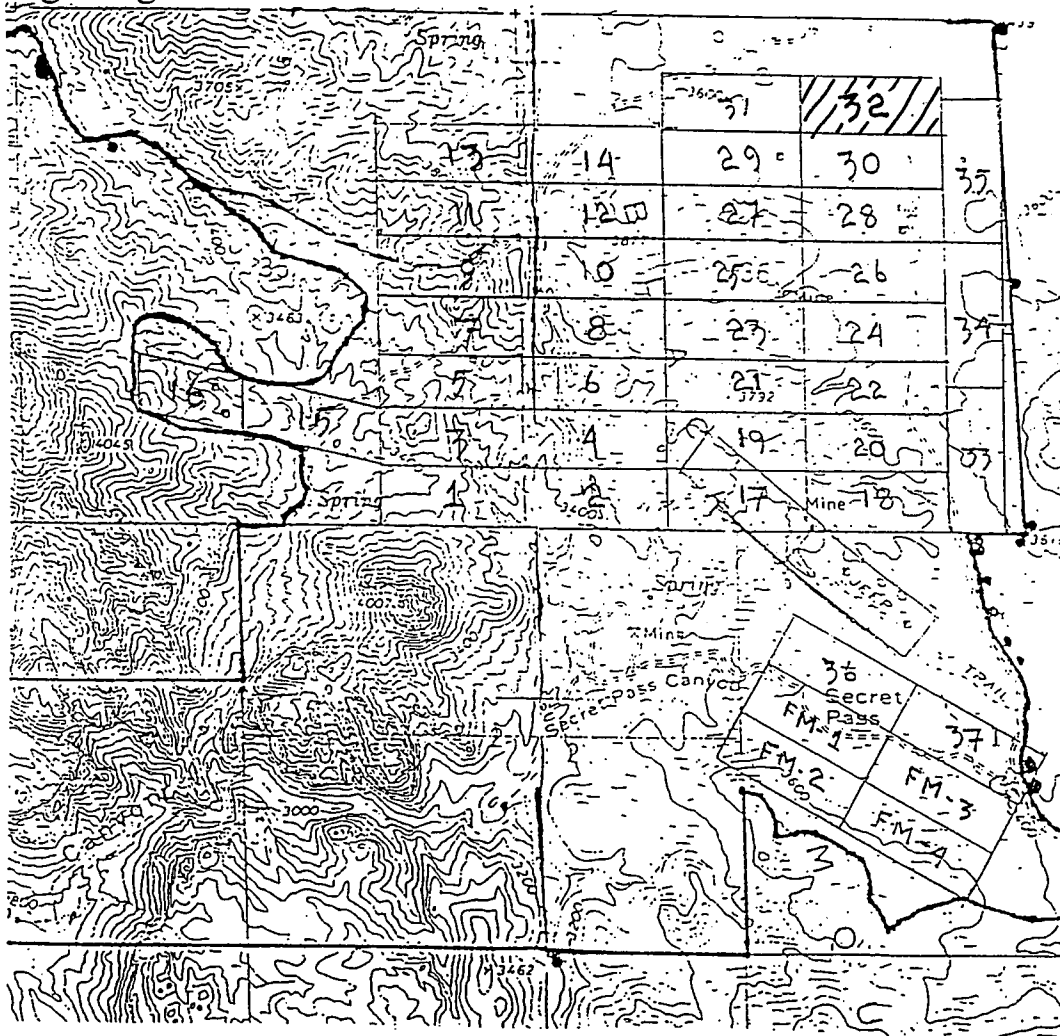
The claim is located such that the SW corner of the claim lies 3000 feet
east and 4,200 feet north

from a permanent marker or monument described as the SW corner of section 36,
T21N, R20W, Gila and Salt River Base and Meridian, Mohave County, Arizona.

Signature [Handwritten Signature], Agent Date Nov 4th, 2005
for Bazzill Corp.

MAP OF MINING CLAIM LOCATION

1. The name of the claim is **TCE - 32**
2. The SW corner of the claim is 3000' east & 4,200' north of a survey monument described as the SW corner of section 36, T21N, R20W.
3. The claim monument is a 5 ft. X 2 inch X 2inch wooden post. The corner and end center monuments are of the same wooden posts.
4. The Distances and Bearings for the corners of the claim are:
Beginning at the NE corner of the claim, 600 feet south to the SE corner, thence 1500 feet due west to the SW corner, thence 600 feet north to the NW corner, thence 1500 feet due east to the point of beginning at the NE corner of the claim.



Section 36 Range 20 West Township 21 North
Gila and Salt River Base and Meridian.

When recorded mail to:

Name Ed Huskinson, Jr
Address 4804 Steinke Drive

City Kingman,
State / Zip AZ -86401-

2005125658 BK 5946 PG 100
OFFICIAL RECORDS OF MOHAVE COUNTY
JOAN MC CALL, MOHAVE COUNTY RECORDER
11/10/2005 10:16A PAGE 1 OF 2
BAZZIL CORP
RECORDING FEE 14.00

NOTICE OF LOCATION LODE MINING CLAIM

Located by: Ed Huskinson, Jr. for Bazzil Corp
4804 Steinke Drive
Kingman, AZ -86401-
928 757-8228

Claim Name: TCE-33
Date of Location: November 4th, 2005

The claim is 1500 feet long and 600 feet wide. The location monument is 10 feet from the South end of the claim, and is 1490 feet from the North end of the claim.

The claim trends in general from the NORTH to the SOUTH.

The claim is located in the SE 1/4 of section 36,
Township 21N, Range 20W, GILA AND SALT RIVER Base and Meridian.
Union Pass / San Francisco Mining District, Mohave County, Arizona.

The claim is located such that the SW corner of the claim
lies 4,500 feet east

from a permanent marker or monument described as the SE corner of section 36,
T21N, R20W, Gila and Salt River Meridian, Mohave County, Arizona.

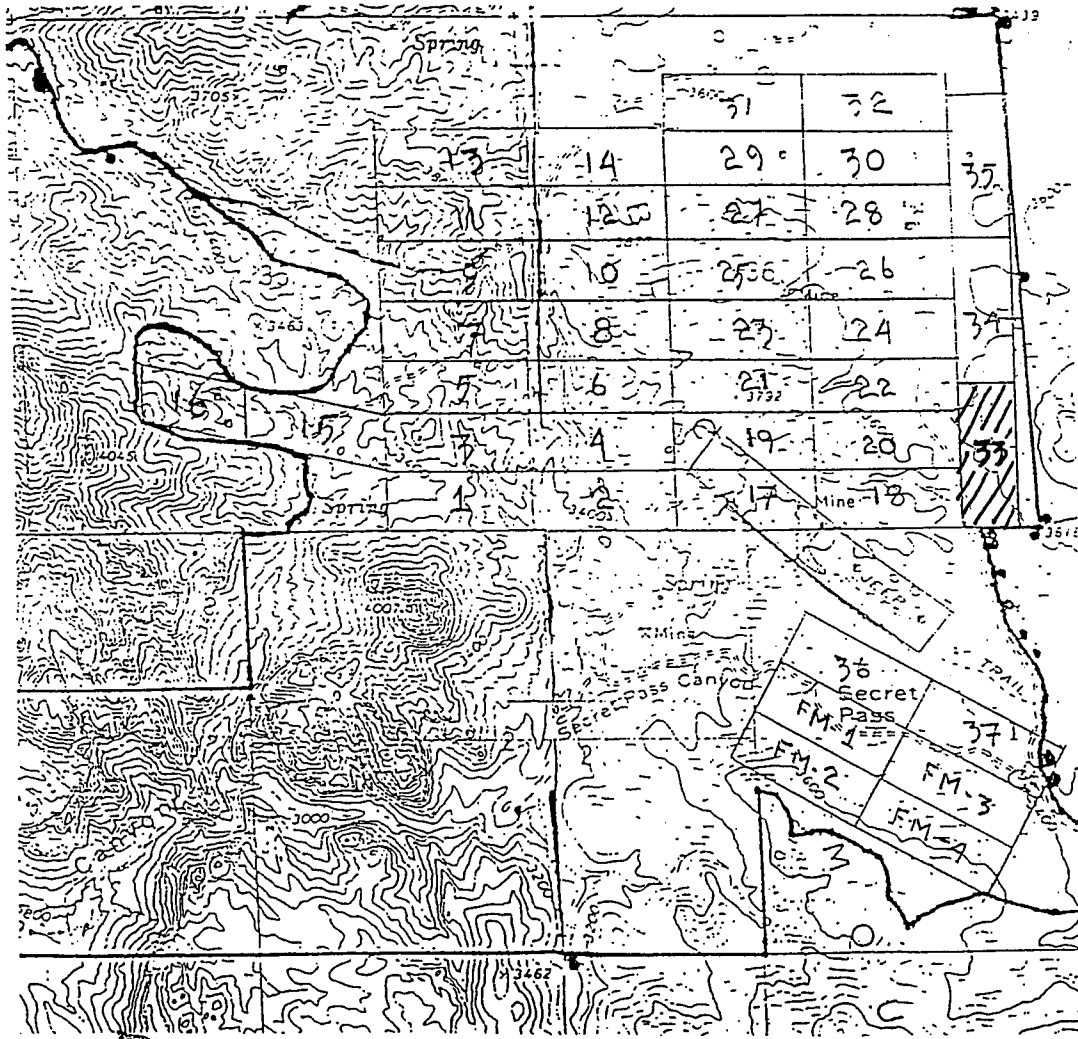
Signature Ed Huskinson, Jr. Agent Date Nov 4th, 2005
for Bazzil Corp.

RECEIVED
S.L.M. AZ STATE OFFICE
2005 NOV 15 A 11:03
PHOENIX, AZ

ANC 367977

MAP OF MINING CLAIM LOCATION

1. The name of the claim is **TCE # 33**
2. The S W corner of the claim is 4,500' east from a survey monument described as the SW corner of section 36, T21N, R20W.
3. The claim monument is a 5 ft. X 2 inch X 2inch wooden post. The corner and end center monuments are of the same wooden posts.
4. The Distances and Bearings for the corners of the claim are:
Beginning at the NE corner of the claim, 1500 feet due south to the SE corner, thence 600 feet due west to the SW corner, thence 1500 feet due north to the NW corner, thence 600 feet due east to the point of beginning at the NE corner of the claim.



Section 36 Range 20 West Township 21 North
Gila and Salt River Base and Meridian.

When recorded mail to:

Name Ed Huskinson, Jr.
Address 4804 Steinke Drive
Kingman,
City AZ -86401-
State / Zip

2005125659 BK 5946 PG 102
OFFICIAL RECORDS OF MOHAVE COUNTY
JOAN MC CALL, MOHAVE COUNTY RECORDER
11/10/2005 10:16A PAGE 1 OF 2
BAZZIL CORP
RECORDING FEE 14.00

**NOTICE OF LOCATION
LODE MINING CLAIM**

Located by: Ed Huskinson, Jr. for Bazzill Corp.
4804 Steinke Drive
Kingman, AZ -86401-
928 757-8228

RECEIVED
81.M. AZ STATE OFFICE
2005 NOV 15 A 11:03
PHOENIX, AZ

AND 367978

Claim Name: TCE-34

Date of Location: November 4th, 2005

The claim is 1500 feet long and 600 feet wide. The location monument is 10 feet from the North end of the claim, and is 1490 feet from the South end of the claim.

The claim trends in general from the NORTH to the SOUTH.

The claim is located in the NE & SE 1/4's of section 36,
Township 21N, Range 20W, GILA AND SALT RIVER Base and Meridian.

Union Pass / San Francisco Mining District, Mohave County, Arizona.

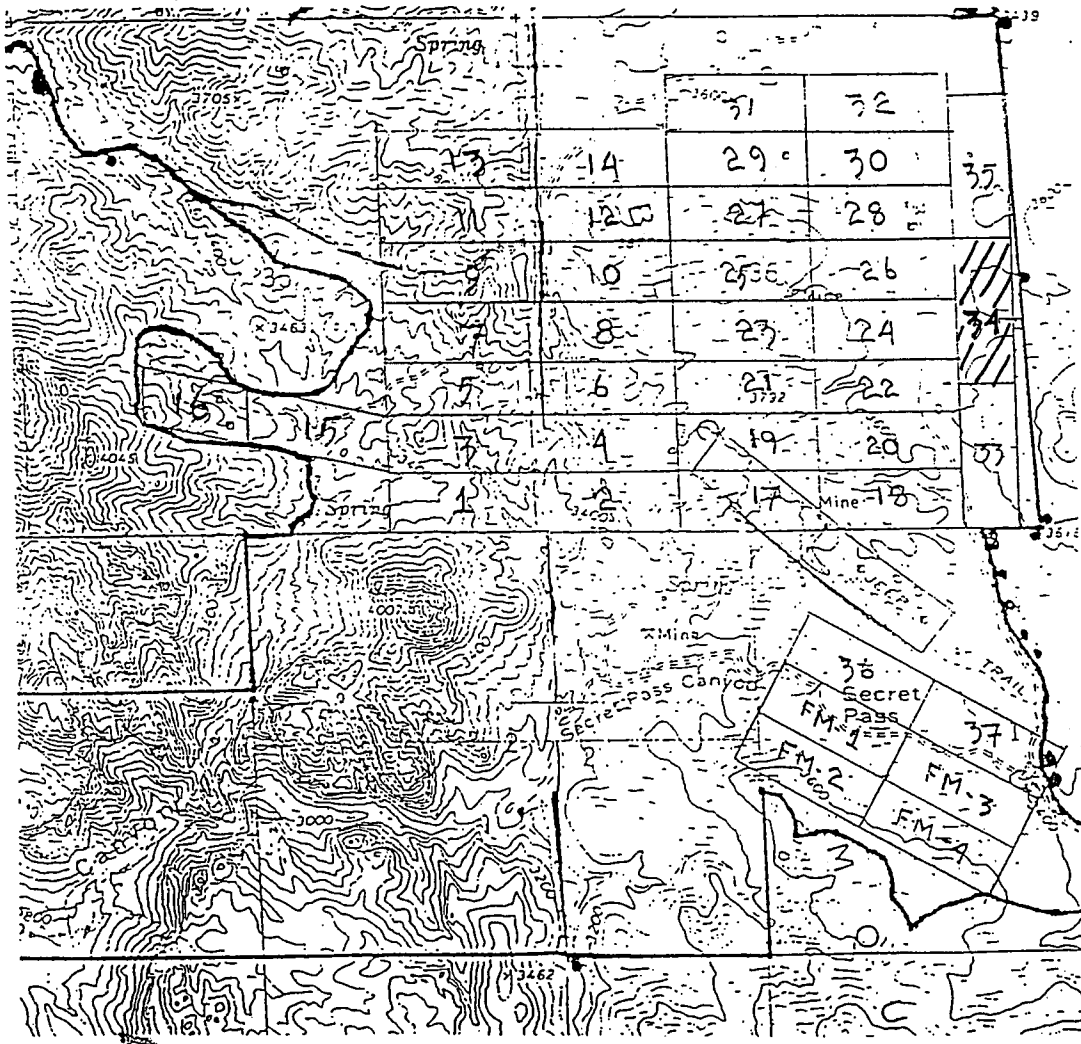
The claim is located such that the SE corner of the claim
lies 5100 feet east and 3000 feet north

from a permanent marker or monument described as the SE corner of section 36,
T21N, R20W, Gila and Salt River Meridian, Mohave County, Arizona.

Signature Ed Huskinson, Jr. Agent Date Nov 4th, 2005
for Bazzill Corp.

MAP OF MINING CLAIM LOCATION

1. The name of the claim is TCE # 34
2. The SE corner of the claim is 3000' north & 5100' east from a survey monument described as the SW corner of section 36, T21N, R20W.
3. The claim monument is a 5 ft. X 2 inch X 2inch wooden post. The corner and end center monuments are of the same wooden posts.
4. The Distances and Bearings for the corners of the claim are:
Beginning at the NE corner of the claim, 1500 feet due south to the SE corner, thence 600 feet due west to the SW corner, thence 1500 feet due north to the NW corner, thence 600 feet due east to the point of beginning at the NE corner of the claim.



Section 36 Range 20 West Township 21 North
Gila and Salt River Base and Meridian.

When recorded mail to:

Name Ed Huskinson, Jr
Address 4804 Steinke Drive

City Kingman,
State / Zip AZ -86401-

2005125661 BK 5946 PG 106
OFFICIAL RECORDS OF MOHAVE COUNTY
JOAN MC CALL, MOHAVE COUNTY RECORDER
11/10/2005 10:17A PAGE 1 OF 2
BAZZIL CORP
RECORDING FEE 14.00

**NOTICE OF LOCATION
LODE MINING CLAIM**

Located by: Ed Huskinson, Jr. for Bazzill Corp.
4804 Steinke Drive
Kingman, AZ -86401-
928 757-8228

RECEIVED
BLM, AZ STATE OFFICE
2005 NOV 15 A 11: 04
PHOENIX, AZ
ANC 36 7980

Claim Name: TCE- 36

Date of Location: November 4th , 2005

The claim is 1500 feet long and 600 feet wide. The location monument is 10 feet from the southeast end of the claim, and is 1490 feet from the northwest end of the claim.

The claim trends in general from the northwest to the southeast.

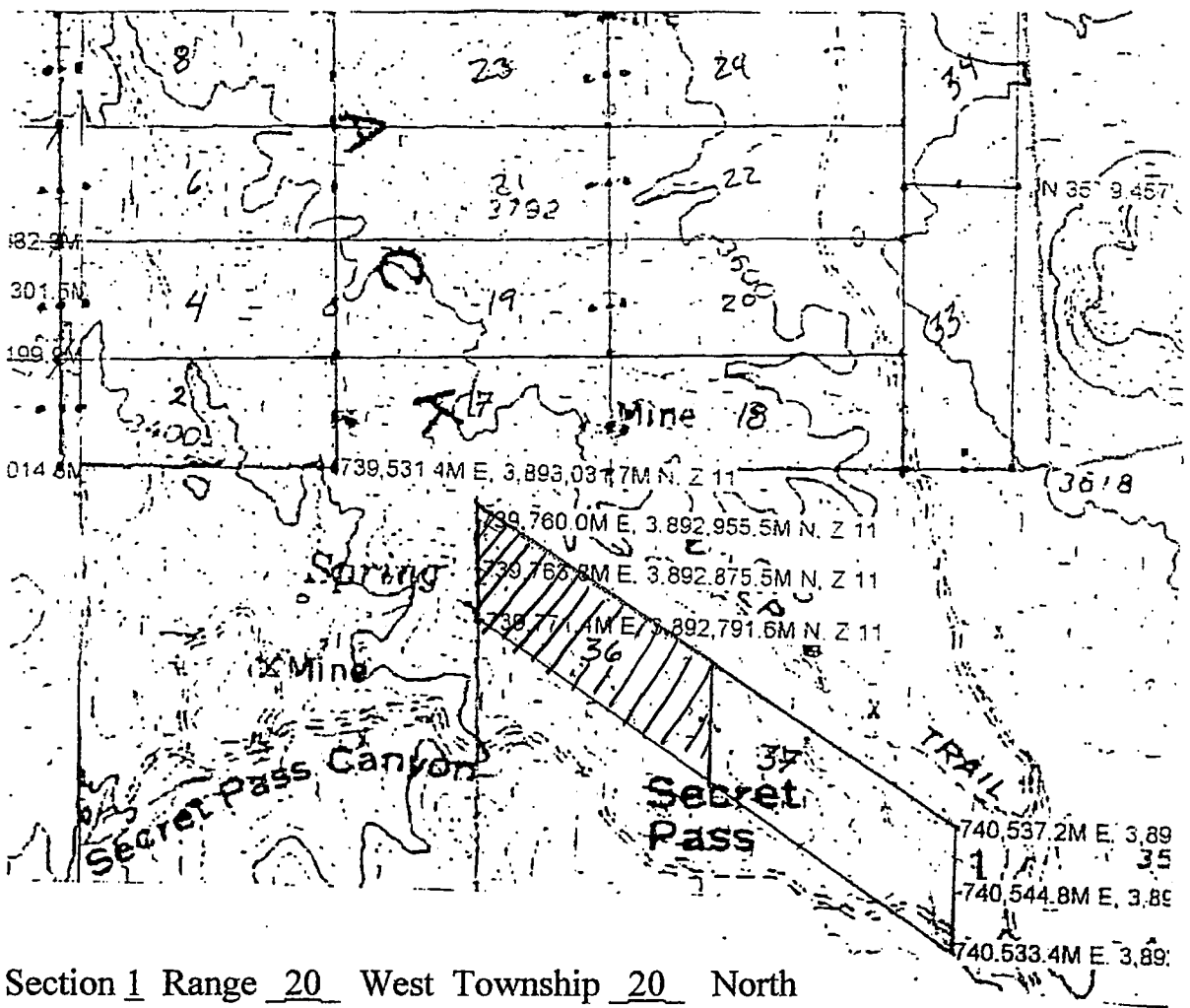
The claim is located in the _____ of section 1,
Township 20N, Range 20W, GILA AND SALT RIVER Base and Meridian.
Union Pass / San Francisco Mining District, Mohave County, Arizona.

The claim is located such that the northwest corner of the claim lies 250 feet south of a permanent marker or monument described as the NW corner of section 1, T20N, R20W, Gila and Salt River Base and Meridian, Mohave County, Arizona.

Signature Ed Huskinson, Jr. Agent Date Nov 4th, '05
for Bazzill Corp.

MAP OF MINING CLAIM LOCATION

1. The name of the claim is **TCE - 36**
2. The NW corner of the claim is 250 feet south of a survey monument described as the NW corner of section 1, T20N, R20W.
3. The claim monument is a 5 ft. X 2 inch X 2inch wooden post. The corner and end center monuments are of the same wooden posts.
4. The Distances and Bearings for the corners of the claim are:
Beginning at the NE corner of the claim, 1500 feet S60E to the NE corner, thence 600 feet due south to the SE corner, thence 1500 feet north 60 west to the SW corner, thence 600 feet due north to the point of beginning at the NE corner of the claim.



Section 1 Range 20 West Township 20 North
Gila and Salt River Base and Meridian.

When recorded mail to:

Name Ed Huskinson, Jr
Address 4804 Steinke Drive
City Kingman,
State / Zip AZ -86401-

2005125660 BK 5946 PG 104
OFFICIAL RECORDS OF MOHAVE COUNTY
JOAN MC CALL, MOHAVE COUNTY RECORDER
11/10/2005 10:17A PAGE 1 OF 2
BAZZIL CORP
RECORDING FEE 14.00

**NOTICE OF LOCATION
LODE MINING CLAIM**

Located by: Ed Huskinson, Jr. for Bazzil Corp.
4804 Steinke Drive
Kingman, AZ -86401-
928 757-8228

RECEIVED
ALM. AZ STATE OFFICE
2005 NOV 15 A 11:04
PHOENIX, AZ

AMC 36 1979

Claim Name: TCE-35

Date of Location: November 4th, 2005

The claim is 1500 feet long and 600 feet wide. The location monument is 10 feet from the South end of the claim, and is 1490 feet from the North end of the claim.

The claim trends in general from the NORTH to the SOUTH.

The claim is located in the NE 1/4 of section 36,
Township 21N, Range 20W, GILA AND SALT RIVER Base and Meridian.
Union Pass / San Francisco Mining District, Mohave County, Arizona.

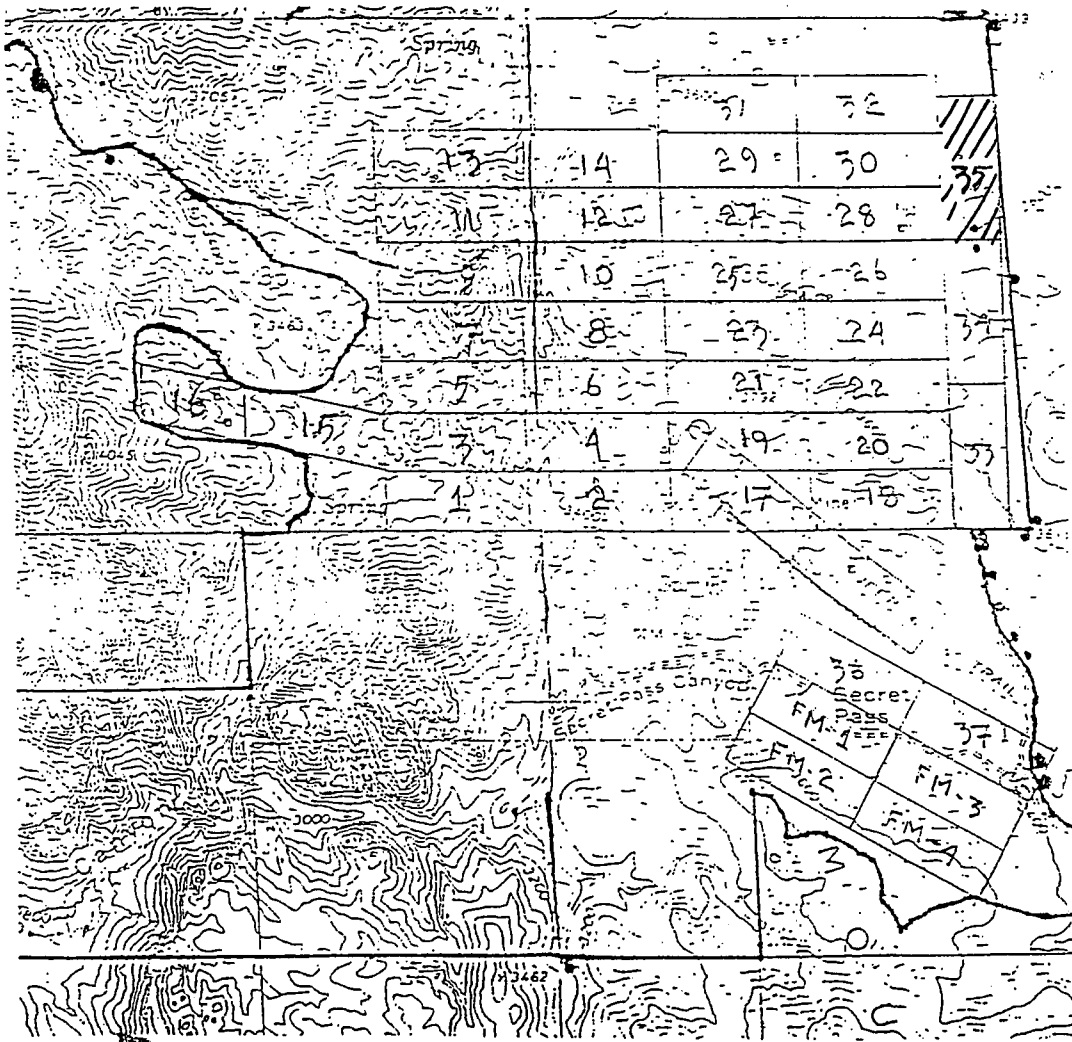
The claim is located such that the SE corner of the claim
lies 5100 feet east and 3000 feet north

from a permanent marker or monument described as the SE corner of section 36,
T21N, R20W, Gila and Salt River Meridian, Mohave County, Arizona.

Signature Ed Huskinson, Jr. Agent Date Nov 4th, 2005
for Bazzil Corp.

MAP OF MINING CLAIM LOCATION

1. The name of the claim is **TCE # 35**
2. The SE corner of the claim is 5100' east & 3000' north from a survey monument described as the SW corner of section 36, T21N, R20W.
3. The claim monument is a 5 ft. X 2 inch X 2inch wooden post. The corner and end center monuments are of the same wooden posts.
4. The Distances and Bearings for the corners of the claim are: Beginning at the NE corner of the claim, 1500 feet due south to the SE corner, thence 600 feet due west to the SW corner, thence 1500 feet due north to the NW corner, thence 600 feet due east to the point of beginning at the NE corner of the claim.



Section 36 Range 20 West Township 21 North
Gila and Salt River Base and Meridian.

2

2005125662 BK 5946 PG 108
OFFICIAL RECORDS OF MOHAVE COUNTY
JOAN MC CALL, MOHAVE COUNTY RECORDER
11/10/2005 10:17A PAGE 1 OF 2
BAZZIL CORP
RECORDING FEE 14.00

When recorded mail to:

Name Ed Huskinson, Jr
Address 4804 Steinke Drive

City Kingman,
State / Zip AZ -86401-

NOTICE OF LOCATION LODE MINING CLAIM

Located by: Ed Huskinson, Jr. for Bazzill Corp.
4804 Steinke Drive
Kingman, AZ -86401-
928 757-8228

RECEIVED
B.L.M. AZ STATE OFFICE
2005 NOV 15 A 11:04
PHOENIX, AZ

AMP 367981

Claim Name: TCE- 37

Date of Location: November 4th , 2005

The claim is 1500 feet long and 600 feet wide. The location monument is 10 feet from the northwest end of the claim, and is 1490 feet from the southeast end of the claim.

The claim trends in general from the northwest to the southeast.

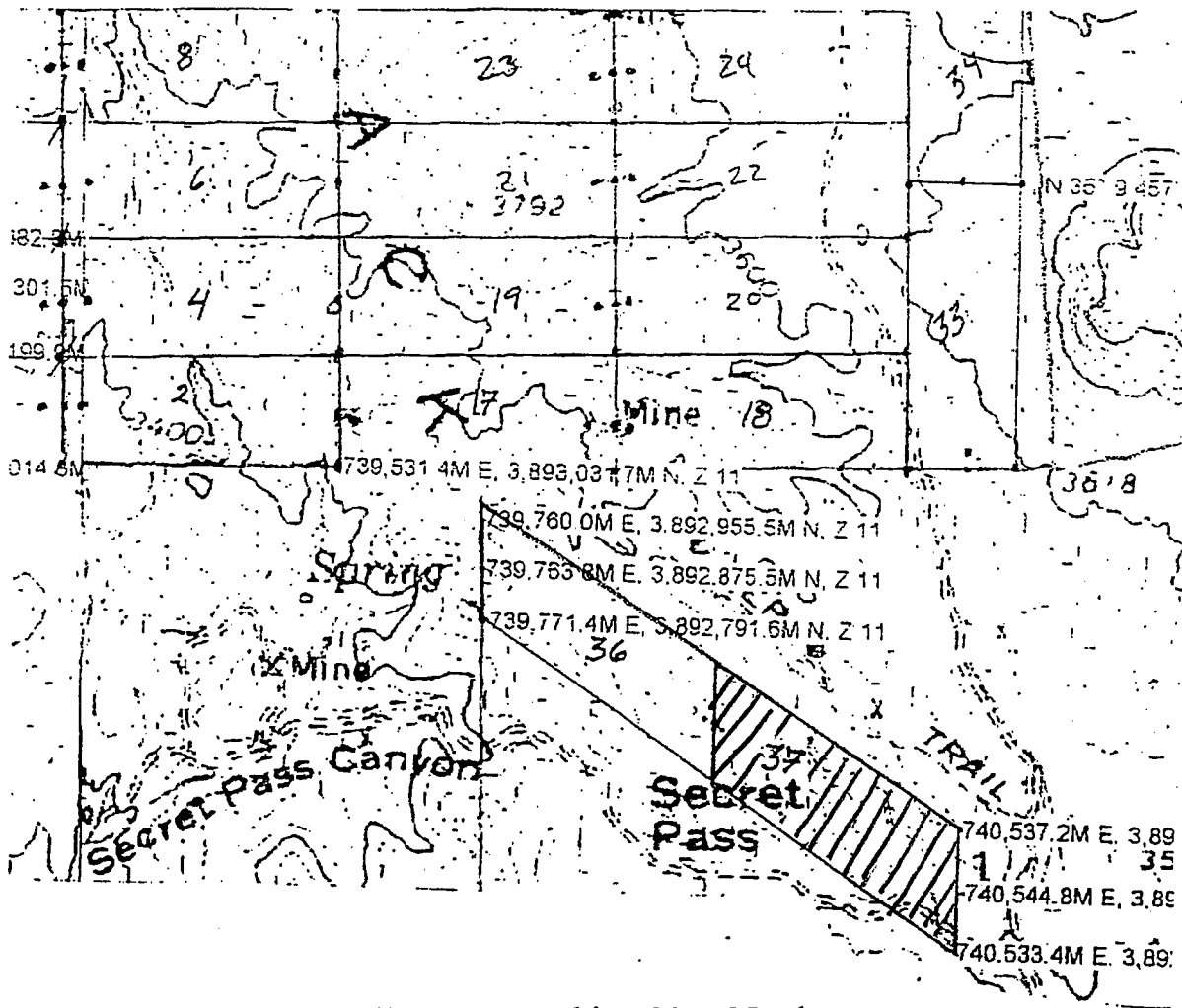
The claim is located in the NW 1/4 of section 1,
Township 20N, Range 20W, GILA AND SALT RIVER Base and Meridian.
Union Pass / San Francisco Mining District, Mohave County, Arizona.

The claim is located such that the northwest corner of the claim lies 250 feet south and 1500 feet S60E of a permanent marker or monument described as the NW corner of section 1, T20N, R20W, Gila and Salt River Base and Meridian, Mohave County, Arizona.

Signature Ed Huskinson, Jr. Agent Date 11/4/05
for Bazzill Corp.

MAP OF MINING CLAIM LOCATION

1. The name of the claim is **TCE - 37**
2. The NW corner of the claim is 250' south ; 1500' S60E of a survey monument described as the NW corner of section 1, T20N, R20W.
3. The claim monument is a 5 ft. X 2 inch X 2inch wooden post. The corner and end center monuments are of the same wooden posts.
4. The Distances and Bearings for the corners of the claim are:
Beginning at the NE corner of the claim, 1500 feet S60E to the NE corner, thence 600 feet due south to the SE corner, thence 1500 feet north 60 west to the SW corner, thence 600 feet due north to the point of beginning at the NE corner of the claim (250 feet south of the section corner).



Section 1 Range 20 West Township 20 North

Input Parameters for Geographic Report with Land

System Id = CR

Admin State = AZ

Geo State = AZ

Casetype Begins With

Case Disp Txt = AUTHORIZED, CANCELLED, EXPIRED, PENDING, REJECTED, RELINQUISHED, VOID, WITHDRAWN

Mer Twp Rng =

Section =

Mtrs = 14 0200N 0200W 001, 14 0210N 0200W 035, 14 0210N 0200W 036

Commodity =

Commodity Txt =

Pending Org =

Pend Org Decode =

Total Rows Returned: 9

RUN TIME: 01:26 PM

Adm State: AZ

UNITED STATES DEPARTMENT OF INTERIOR
BUREAU OF LAND MANAGEMENT
GEOGRAPHIC REPORT WITH LAND
Sorted by Meridian Township Range

RUN DATE: 12/13/2005
Page 1 of 2

Serial Number: AZA 025482
Total Case Acres: 27,660.000

<u>Casetype</u>	<u>Case Disp</u>			<u>Sect</u>	<u>Sur Typ</u>	<u>Sur Num</u>	<u>Suff</u>	<u>Subdivision</u>	<u>Act Pend</u>
231106	AUTHORIZED	14	0200N	0200W	001	ALIQ LOTS		SENE,NESE; 1,5,6,8,13,14,16,18,19;	

Serial Number: AZA 000438
Total Case Acres: 69.300

<u>Casetype</u>	<u>Case Disp</u>			<u>Sect</u>	<u>Sur Typ</u>	<u>Sur Num</u>	<u>Suff</u>	<u>Subdivision</u>	<u>Act Pend</u>
289004	PENDING	14	0210N	0200W	035 036	LOTS ALIQ		1,2,3,4,5,6,7; SWNW,NWNE,N2NW;	

Serial Number: AZA 000438A
Total Case Acres: 4.420

<u>Casetype</u>	<u>Case Disp</u>			<u>Sect</u>	<u>Sur Typ</u>	<u>Sur Num</u>	<u>Suff</u>	<u>Subdivision</u>	<u>Act Pend</u>
289011	AUTHORIZED	14	0210N	0200W	036	ALIQ		NW,NWNE;	

Serial Number: AZA 022448PT
Total Case Acres: 42,694.470

<u>Casetype</u>	<u>Case Disp</u>			<u>Sect</u>	<u>Sur Typ</u>	<u>Sur Num</u>	<u>Suff</u>	<u>Subdivision</u>	<u>Act Pend</u>
221006	AUTHORIZED	14	0210N	0200W	036	ALIQ LOTS		W2E2,W2; 1,2,3,4;	

RUN TIME: 01:26 PM

Adm State: AZ

UNITED STATES DEPARTMENT OF INTERIOR
BUREAU OF LAND MANAGEMENT
GEOGRAPHIC REPORT WITH LAND
Sorted by Meridian Township Range

RUN DATE: 12/13/2005
Page 2 of 2

Serial Number: AZA 025482

Total Case Acres: 27,660.000

<u>Casetype</u>	<u>Case Disp</u>				<u>Sect</u>	<u>Sur Typ</u>	<u>Sur Num</u>	<u>Suff</u>	<u>Subdivision</u>	<u>Act Pend</u>
231106	AUTHORIZED	14	0210N	0200W	035	ALIQ LOTS			SWNW; 2,4,6,9,10,12,13;	

filed an application for a subsurface right-of-way under the authority of the Federal Land Policy and Management Act of 1976 (90 Stat. 273) and 43 CFR Part 2800. The proposed subsurface right-of-way is located under the Burlington Northern Railroad right-of-way from Fargo, North Dakota, to Spokane, Washington.

Public scoping meetings for interested individuals and agencies are scheduled as follows:

January 18, 1988, at 7 p.m. PST, Conference Room, Sand Point Ranger District Office, Idaho Panhandle National Forest, 1500 Highway 2, Sand Point, Idaho

January 19, 1988, at 7 p.m. MST, Department of Natural Resources and Conservation Building, 1520 East Sixth Avenue, Helena, Montana

January 20, 1988, at 7 p.m. MST, Rimrock Room, Northern Hotel—Best Western, Broadway & First Avenue North, Billings, Montana

January 21, 1988, at 7 p.m. MST, Cardinal Room, Interstate Inn, 71 West Twelfth, Dickinson, North Dakota.

The scoping meetings will be held to receive comments on the project from the public and private sectors of the community.

Current scheduling calls for a contracted environmental assessment to be completed by Dames & Moore, Inc. of Phoenix, Arizona, by May 1, 1988. Construction would follow with a target operational date of January 1, 1989.

FOR FURTHER INFORMATION CONTACT: The BLM Project Coordinator, Loren Glade, Miles City District Office, P.O. Box 940, Garryowen Road, Miles City, Montana 59301 or call (406) 232-4331.

Submittal date: December 31, 1987.

David D. Swogger,
Acting District Manager.

[FR Doc. 88-702 Filed 1-13-88; 8:45 am]

BILLING CODE 4310-DN-M

[ID-943-08-4520-12]

Filing Plats of Survey; Idaho

The plats of survey of the following lands were officially filed in the Idaho State Office, Bureau of Land Management, Boise, Idaho on the dates hereinafter stated:

Boise Meridian

T. 13 S., R. 38 E., accepted June 30, 1987, officially filed September 18, 1987.

T. 28 N., R. 9 E., accepted August 23, 1987, officially filed September 23, 1987.

T. 45 N., R. 5 W., accepted September 24, 1987, officially filed December 11, 1987.

T. 62 N., R. 4 W., accepted November 10, 1987, officially filed December 15, 1987.

T. 30 N., R. 4 E., accepted October 15, 1987, officially filed December 16, 1987.

The above plats represent dependent resurveys and subdivisions.

Inquiries about these lands should be addressed to Chief, Branch of Cadastral Survey, Idaho State Office, Bureau of Land Management, 3380 Americana Terrace, Boise, Idaho 83706.

Date: January 4, 1988.

Donald A. Simpson,
Chief, Land Services Section.

[FR Doc. 88-703 Filed 1-13-88; 8:45 am]

BILLING CODE 4310-GG-M

[WY-040-08-4100-90]

Meeting and Tour of the Rock Springs District Advisory Council

AGENCY: Bureau of Land Management, Interior.

ACTION: Notice of meetings and tour of the Rock Springs District Advisory Council.

DATE: Meeting will be held Wednesday, February 17, 1988, at 9:30 a.m. Tour will be conducted Thursday, February 18, 1988.

ADDRESS: Rock Springs District Office, Bureau of Land Management, Highway 191 North, Rock Springs, Wyoming 82901.

FOR FURTHER INFORMATION CONTACT: Donald Sweep, District Manager, Rock Springs District, Bureau of Land Management, Highway 191 North, P.O. Box 1869, Rock Springs, Wyoming 82902-1869, (307) 382-5350.

SUPPLEMENTARY INFORMATION: The Rock Springs District Advisory Council will meet on Wednesday, February 17, 1988, at 9:30 a.m. in the Rock Springs District Office building. The agenda will include a general briefing and orientation, election of chairman, and tour. The meeting is open to the public.

A trona mine tour will leave the District Office parking lot on Highway 191 North, Rock Springs, at 9 a.m. on Thursday, February 18, 1988, and return about 1 p.m. the same day. If anyone is interested in participating in the tour, advance request to the District Manager by February 10 is mandatory.

Donald H. Sweep,
District Manager.

January 6, 1988.

[FR Doc. 88-608 Filed 1-13-88; 8:45 am]

BILLING CODE 4310-22-M

[AZ-940-08-4212-12; A-22448]

Arizona; Opening Order

January 5, 1988.

AGENCY: Bureau of Land Management, Interior.

ACTION: Order providing for opening of surface estate in Arizona.

SUMMARY: This notice is to inform the public of the opening of the surface estate in 10,851.68 acres acquired by the United States in State Exchange A-22448.

FOR FURTHER INFORMATION CONTACT: Angela Mogel, Arizona State Office, P.O. Box 16563, Phoenix, Arizona 85011, (602) 241-5534.

SUPPLEMENTARY INFORMATION: At 9:00 a.m. on February 16, 1988, the reconveyed land described below will be opened to the operation of the public land laws generally, subject to valid existing rights, the provisions of existing withdrawals, and the requirements of applicable law. All valid applications received at or prior to 9:00 a.m. on February 16, 1988, shall be considered as simultaneously filed at that time. Those received thereafter shall be considered in the order of filing.

Gila and Salt River Meridian, Arizona

T. 11 N., R. 11 W.,
Sec. 13, N½;
Sec. 14, N½.
T. 11 N., R. 15 W.,
Sec. 8, E½;
Sec. 16, N½, SW¼.
T. 12 N., R. 14 W.,
Sec. 16, E½.
T. 12 N., R. 15 W.,
Sec. 2, lots 1-4, incl., NW¼SW¼.
T. 12 N., R. 16 W.,
Sec. 16, SE¼SE¼.
T. 13 N., R. 13 W.,
Sec. 16, E½;
Sec. 36, all.
T. 13 N., R. 14 W.,
Sec. 32, E½E½, SW¼;
Sec. 36, SW¼.
T. 13 N., R. 15 W.,
Sec. 32, all.
T. 14 N., R. 12 W.,
Sec. 2, lots 1-4, incl., S½N½, S½.
T. 15 N., R. 10 W.,
Sec. 2, lots 1-4, incl., S½N½, S½;
Sec. 16, S½.
T. 16 N., R. 10 W.,
Sec. 36, all.
T. 19 N., R. 19 W.,
Sec. 16, N½.
T. 19 N., R. 20 W.,
Sec. 2, SE¼NE¼, SW¼NW¼, S½S½.
T. 21 N., R. 20 W.,
Sec. 36, lots 1-4, incl.
T. 22 N., R. 21 W.,
Sec. 2, lots 1-4, incl., S½N½, S½.
T. 24 N., R. 18 W.,
Sec. 2, lot 4.
T. 25 N., R. 18 W.,

Sec. 2, lots 1-4, incl., S $\frac{1}{2}$ N $\frac{1}{2}$, S $\frac{1}{2}$.
 T. 25 N., R. 19 W.,
 Sec. 36, all.
 T. 26 N., R. 18 W.,
 Sec. 26, all;
 Sec. 34, NE $\frac{1}{4}$, E $\frac{1}{2}$ NW $\frac{1}{4}$, S $\frac{1}{2}$.
 T. 28 N., R. 15 W.,
 Sec. 32, lots 1 and 2, W $\frac{1}{2}$, W $\frac{1}{2}$ SE $\frac{1}{4}$,
 SE $\frac{1}{4}$ SE $\frac{1}{4}$.
 T. 28 N., R. 16 W.,
 Sec. 36, NE $\frac{1}{4}$ SE $\frac{1}{4}$, S $\frac{1}{2}$ SE $\frac{1}{4}$.

The areas described comprise 10,851.68 acres in La Paz, Mohave and Yavapai Counties.

John T. Mezes,
 Chief, Branch of Lands and Minerals
 Operations.
 [FR Doc. 88-607 Filed 1-13-88; 8:45 am]
 BILLING CODE 4310-32-M

[AZ-050-08-5410-10, A-23099]

Arizona; Yuma District Notice of Filing, Request for Conveyance of Federally-Owned Minerals in Mohave County

AGENCY: Bureau of Land Management, Interior.

ACTION: Notice of filing, request for conveyance of Federally-owned minerals.

SUMMARY: An application was filed on November 12, 1987, for Federally-owned mineral rights under the following described privately-owned lands by Ixtapa Builders Corporation, Lake Havasu City, Arizona, under section 209 of the Federal Land Policy and Management Act of 1976, 43 U.S.C. 1719:

T. 19 N., R. 22 W., Gila and Salt River Meridian, Arizona,
 Sec. 12, N $\frac{1}{2}$ S $\frac{1}{2}$, S $\frac{1}{2}$ N $\frac{1}{2}$, containing 320 acres.

Upon publication of this Notice in the Federal Register, these mineral interests shall be segregated from all forms of appropriation under the public land laws, including the mining laws. This segregative effect shall terminate upon issuance of a patent or other document of conveyance to such mineral interests, upon final rejection of the application, or 2 years from the date of filing of the application (November 12, 1989), whichever occurs first.

FOR FURTHER INFORMATION CONTACT: Mike Ford, Area Manager, Havasu Resource Area, Bureau of Land Management, 3189 Sweetwater Avenue, Lake Havasu City, Arizona 86403, 602-855-8017.

J. Darwin Snell,
 District Manager.

Date: January 5, 1988.

[FR Doc. 88-605 Filed 1-13-88; 8:45 am]
 BILLING CODE 4310-32-M

[AZ-940-08-4212-13; A-22311]

Arizona; Conveyance of Public Land; Order Providing for Opening of Land

AGENCY: Bureau of Land Management, Interior.

ACTION: Notice.

SUMMARY: This action serves to inform the public of the conveyance of 37.43 acres of public land out of Federal ownership and the acquisition of 320.00 acres by the United States. This Notice will open the 320.00 acres of reconveyed land in Mohave County to surface entry.

FOR FURTHER INFORMATION CONTACT: Lisa Schaalman, Bureau of Land Management, Arizona State Office (602) 241-5534.

SUPPLEMENTARY INFORMATION: Notice is hereby given of the completion of an exchange between the United States and Paul L. Overman and Dolores M. Overman. The Bureau of Land Management transferred the following described land on December 30, 1987, by Patent No. 02-88-0023, pursuant to Section 206 of the Federal Land Policy and Management Act of October 21, 1976:

Gila and Salt River Meridian, Arizona
 T. 15 N., R. 19 W.,
 Sec. 6, lot 7.
 Containing 37.43 acres in Mohave County.

In exchange the surface in the following described land was reconveyed to the United States:

Gila and Salt River Meridian, Arizona
 T. 14 N., R. 18 W.,
 Sec. 11, W $\frac{1}{2}$.
 Containing 320.00 acres in Mohave County.

At 9:00 a.m., on February 16, 1988, the land described above will be open to operation of the public land laws generally, subject to valid existing rights, the provisions of existing withdrawals, and the requirements of applicable law. All valid applications received at or prior to 9:00 a.m. on (February 16, 1988, shall be considered as simultaneously filed at that time. Those received thereafter shall be considered in the order of filing.

The mineral estate was not reconveyed to the United States and therefore, will not be subject to entry under the mining or mineral leasing laws.

This exchange enabled Paul L. Overman and Dolores M. Overman to acquire land near developed areas and enabled the United States to acquire land containing multiple resource values. The public interest was well

served by the completion of this exchange.

John T. Mezes,
 Chief, Branch of Lands and Minerals
 Operations.
 [FR Doc. 88-606 Filed 1-13-88; 8:45 am]
 BILLING CODE 4310-32-M

[UT-060-4410-08]

Proposed Resource Management Plan and Final Environmental Impact Statement; San Juan Area, UT

January 6, 1988.

AGENCY: Bureau of Land Management, Moab, Interior.

ACTION: Notice of extension of protest period for the San Juan Proposed Resource Management Plan and Final Environmental Impact Statement.

SUMMARY: The protest period for the Proposed Resource Management Plan and Final Environmental Impact Statement (RMP/EIS) for the San Juan Resource Area, Moab District, Utah has been extended to February 1, 1988. The protest period commenced on December 18, 1987.

FOR FURTHER INFORMATION CONTACT: Ed Scherick, San Juan Resource Area Manager, BLM P.O. Box 7, Monticello, Utah 84535; (801) 587-2141.

SUPPLEMENTARY INFORMATION: The RMP will guide management of 1.8 million acres of the public lands and resources in the San Juan Resource Area, Bureau of Land Management (BLM) in San Juan County, Utah.

This notice amends the Notices of Availability published in the Federal Register by the BLM on December 10, 1987, and by the Environmental Protection Agency (EPA) on December 18, 1987. Those notices stated that the protest period would end 30 days after publication of the EPA notice, or on January 18, 1988. The protest period has been extended to February 1, 1988.

The proposed RMP is subject to protest from any adversely affected party who participated in the planning process. Protests must be made in accordance with the provisions of 43 CFR 1610.5-2. Protests must be received by the Director of the BLM, 18th and C Streets NW., Washington, DC 20240, on or before February 1, 1988.

Gene Nodine,
 District Manager.
 [FR Doc. 88-604 Filed 1-13-88; 8:45 am]
 BILLING CODE 4310-DQ-M

**DEPARTMENT OF THE INTERIOR
BUREAU OF LAND MANAGEMENT
CASE RECORDATION
(LIVE) Serial Register Page**

Run Date/Time: 05/17/06 09:48 AM

Page 1 of 4

01 10-21-1976;090STAT2756;43USC1716
Case Type 221006: EX-STATE SEC 206, FLPMA
Commodity 999: TO BE DEFINED
Case Disposition: AUTHORIZED

Total Acres
42,694.470

Serial Number
AZA--- - 022448PT

Serial Number: AZA--- - 022448PT

Name & Address	Int Rel	%Interest
BLM AZ SO 1 N CENTRAL AVE PHOENIX AZ 85004	ADMIN MGT ENTITY	100.00000000

Mer Twp Rng	Sec	SType SNr Suff	Subdivision	District/Resource Area	County	Mgmt Agency
Serial Number: AZA--- - 022448PT						
14 0050N 0020E 005	ALIQ		E2E2SENE,E2E2E2SE;	PHOENIX DISTRICT OFFICE	MARICOPA	BUREAU OF LAND MGMT
14 0050N 0020E 005	FF	1	E 330 FT OF LOT 1	PHOENIX DISTRICT OFFICE	MARICOPA	BUREAU OF LAND MGMT
14 0150N 0100W 002	ALIQ		S2N2,S2;	KINGMAN FIELD OFFICE	YAVAPAI	BUREAU OF LAND MGMT
14 0150N 0100W 002	LOTS		1,2,3,4;	KINGMAN FIELD OFFICE	YAVAPAI	BUREAU OF LAND MGMT
14 0150N 0100W 016	ALIQ		S2;	KINGMAN FIELD OFFICE	YAVAPAI	BUREAU OF LAND MGMT
14 0160N 0100W 036	ALIQ		ALL;	KINGMAN FIELD OFFICE	YAVAPAI	BUREAU OF LAND MGMT
14 0110N 0110W 013	ALIQ		N2;	KINGMAN FIELD OFFICE	LA PAZ	BUREAU OF LAND MGMT
14 0110N 0110W 014	ALIQ		N2;	KINGMAN FIELD OFFICE	LA PAZ	BUREAU OF LAND MGMT
14 0140N 0120W 002	ALIQ		S2N2,S2;	KINGMAN FIELD OFFICE	MOHAVE	BUREAU OF LAND MGMT
14 0140N 0120W 002	LOTS		1,2,3,4;	KINGMAN FIELD OFFICE	MOHAVE	BUREAU OF LAND MGMT
14 0140N 0120W 016	ALIQ		ALL;	KINGMAN FIELD OFFICE	MOHAVE	BUREAU OF LAND MGMT
14 0162N 0120W 032	ALIQ		ALL;	KINGMAN FIELD OFFICE	MOHAVE	BUREAU OF LAND MGMT
14 0170N 0120W 004	ALIQ		S2N2,S2;	KINGMAN FIELD OFFICE	MOHAVE	BUREAU OF LAND MGMT
14 0170N 0120W 004	LOTS		1,2,3,4;	KINGMAN FIELD OFFICE	MOHAVE	BUREAU OF LAND MGMT
14 0170N 0120W 006	ALIQ		S2NE,SENW,E2SW,SE;	KINGMAN FIELD OFFICE	MOHAVE	BUREAU OF LAND MGMT
14 0170N 0120W 006	LOTS		1,2,3,4,5,6,7;	KINGMAN FIELD OFFICE	MOHAVE	BUREAU OF LAND MGMT
14 0170N 0120W 008	ALIQ		ALL;	KINGMAN FIELD OFFICE	MOHAVE	BUREAU OF LAND MGMT
14 0170N 0120W 016	ALIQ		ALL;	KINGMAN FIELD OFFICE	MOHAVE	BUREAU OF LAND MGMT
14 0170N 0120W 018	ALIQ		E2W2,E2;	KINGMAN FIELD OFFICE	MOHAVE	BUREAU OF LAND MGMT
14 0170N 0120W 018	LOTS		1,2,3,4;	KINGMAN FIELD OFFICE	MOHAVE	BUREAU OF LAND MGMT
14 0170N 0120W 020	ALIQ		ALL;	KINGMAN FIELD OFFICE	MOHAVE	BUREAU OF LAND MGMT
14 0170N 0120W 022	ALIQ		ALL;	KINGMAN FIELD OFFICE	MOHAVE	BUREAU OF LAND MGMT
14 0170N 0120W 028	ALIQ		ALL;	KINGMAN FIELD OFFICE	MOHAVE	BUREAU OF LAND MGMT
14 0170N 0120W 030	ALIQ		E2,E2W2;	KINGMAN FIELD OFFICE	MOHAVE	BUREAU OF LAND MGMT
14 0170N 0120W 030	LOTS		1,2,3,4;	KINGMAN FIELD OFFICE	MOHAVE	BUREAU OF LAND MGMT
14 0170N 0120W 032	ALIQ		ALL;	KINGMAN FIELD OFFICE	MOHAVE	BUREAU OF LAND MGMT
14 0170N 0120W 034	ALIQ		ALL;	KINGMAN FIELD OFFICE	MOHAVE	BUREAU OF LAND MGMT
14 0130N 0130W 016	ALIQ		ALL;	KINGMAN FIELD OFFICE	MOHAVE	BUREAU OF LAND MGMT
14 0130N 0130W 032	ALIQ		ALL;	KINGMAN FIELD OFFICE	MOHAVE	BUREAU OF LAND MGMT
14 0130N 0130W 036	ALIQ		ALL;	KINGMAN FIELD OFFICE	MOHAVE	BUREAU OF LAND MGMT
14 0150N 0130W 012	ALIQ		NWNW;	KINGMAN FIELD OFFICE	MOHAVE	BUREAU OF LAND MGMT
14 0150N 0130W 016	ALIQ		S2N2;	KINGMAN FIELD OFFICE	MOHAVE	BUREAU OF LAND MGMT
14 0150N 0130W 032	ALIQ		ALL;	KINGMAN FIELD OFFICE	MOHAVE	BUREAU OF LAND MGMT
14 0160N 0130W 002	ALIQ		S2N2,S2;	KINGMAN FIELD OFFICE	MOHAVE	BUREAU OF LAND MGMT
14 0160N 0130W 002	LOTS		1,2,3,4;	KINGMAN FIELD OFFICE	MOHAVE	BUREAU OF LAND MGMT
14 0160N 0130W 032	ALIQ		ALL;	KINGMAN FIELD OFFICE	MOHAVE	BUREAU OF LAND MGMT
14 0170N 0130W 002	ALIQ		S2NE;	KINGMAN FIELD OFFICE	MOHAVE	BUREAU OF LAND MGMT
14 0170N 0130W 002	LOTS		1,2;	KINGMAN FIELD OFFICE	MOHAVE	BUREAU OF LAND MGMT
14 0180N 0130W 026	ALIQ		W2SW;	KINGMAN FIELD OFFICE	MOHAVE	BUREAU OF LAND MGMT
14 0180N 0130W 034	ALIQ		ALL;	KINGMAN FIELD OFFICE	MOHAVE	BUREAU OF LAND MGMT
14 0120N 0140W 016	ALIQ		ALL;	KINGMAN FIELD OFFICE	MOHAVE	BUREAU OF LAND MGMT
14 0120N 0140W 032	ALIQ		NW,W2SW,NESW,N2SE,SESE;	KINGMAN FIELD OFFICE	MOHAVE	BUREAU OF LAND MGMT
14 0130N 0140W 016	ALIQ		ALL;	KINGMAN FIELD OFFICE	MOHAVE	BUREAU OF LAND MGMT
14 0130N 0140W 032	ALIQ		ALL;	KINGMAN FIELD OFFICE	MOHAVE	BUREAU OF LAND MGMT
14 0130N 0140W 036	ALIQ		ALL;	KINGMAN FIELD OFFICE	MOHAVE	BUREAU OF LAND MGMT
14 0170N 0140W 036	ALIQ		NENW,E2SW;	KINGMAN FIELD OFFICE	MOHAVE	BUREAU OF LAND MGMT
14 0110N 0150W 008	ALIQ		E2;	LAKE HAVASU FIELD OFFICE	MOHAVE	BUREAU OF LAND MGMT
14 0110N 0150W 016	ALIQ		N2,SW;	LAKE HAVASU FIELD OFFICE	MOHAVE	BUREAU OF LAND MGMT
14 0120N 0150W 002	ALIQ		NWSW;	KINGMAN FIELD OFFICE	MOHAVE	BUREAU OF LAND MGMT

**NO WARRANTY IS MADE BY BLM
FOR USE OF THE DATA FOR
PURPOSES NOT INTENDED BY BLM**

DEPARTMENT OF THE INTERIOR
BUREAU OF LAND MANAGEMENT
CASE RECORDATION
(LIVE) Serial Register Page

Run Date/Time: 05/17/06 09:48 AM

Page 2 of 4

14 0120N 0150W 002	LOTS	1,2,3,4;	KINGMAN FIELD OFFICE	MOHAVE	BUREAU OF LAND MGMT
14 0130N 0150W 016	ALIQ	ALL;	KINGMAN FIELD OFFICE	MOHAVE	BUREAU OF LAND MGMT
14 0130N 0150W 032	ALIQ	ALL;	KINGMAN FIELD OFFICE	MOHAVE	BUREAU OF LAND MGMT
14 0250N 0150W 002	LOTS	4;	KINGMAN FIELD OFFICE	MOHAVE	BUREAU OF LAND MGMT
14 0280N 0150W 032	ALIQ	W2,W2SE,SESE;	KINGMAN FIELD OFFICE	MOHAVE	BUREAU OF LAND MGMT
14 0280N 0150W 032	LOTS	1,2;	KINGMAN FIELD OFFICE	MOHAVE	BUREAU OF LAND MGMT
14 0290N 0150W 016	LOTS	1,2,3,4;	KINGMAN FIELD OFFICE	MOHAVE	BUREAU OF LAND MGMT
14 0290N 0150W 032	ALIQ	ALL;	KINGMAN FIELD OFFICE	MOHAVE	BUREAU OF LAND MGMT
14 0300N 0150W 032	ALIQ	W2;	KINGMAN FIELD OFFICE	MOHAVE	BUREAU OF LAND MGMT
14 0120N 0160W 016	ALIQ	SESE;	KINGMAN FIELD OFFICE	MOHAVE	BUREAU OF LAND MGMT
14 0130N 0160W 036	ALIQ	ALL;	KINGMAN FIELD OFFICE	MOHAVE	BUREAU OF LAND MGMT
14 0240N 0160W 002	ALIQ	S2NW,NWSW;	KINGMAN FIELD OFFICE	MOHAVE	BUREAU OF LAND MGMT
14 0240N 0160W 002	LOTS	2,3,4;	KINGMAN FIELD OFFICE	MOHAVE	BUREAU OF LAND MGMT
14 0250N 0160W 032	ALIQ	W2NW,SENW;	KINGMAN FIELD OFFICE	MOHAVE	BUREAU OF LAND MGMT
14 0280N 0160W 036	ALIQ	NESE,S2SE;	KINGMAN FIELD OFFICE	MOHAVE	BUREAU OF LAND MGMT
14 0300N 0160W 036	ALIQ	NE,N2NW;	KINGMAN FIELD OFFICE	MOHAVE	BUREAU OF LAND MGMT
14 0210N 0170W 032	ALIQ	E2NW,NESW,NWSE;	KINGMAN FIELD OFFICE	MOHAVE	BUREAU OF LAND MGMT
14 0230N 0170W 003	ALIQ	SE;	KINGMAN FIELD OFFICE	MOHAVE	BUREAU OF LAND MGMT
14 0230N 0170W 004	ALIQ	S2N2,W2SW,SESW,SE;	KINGMAN FIELD OFFICE	MOHAVE	BUREAU OF LAND MGMT
14 0230N 0170W 004	LOTS	1,2,3,4;	KINGMAN FIELD OFFICE	MOHAVE	BUREAU OF LAND MGMT
14 0230N 0170W 010	ALIQ	ALL;	KINGMAN FIELD OFFICE	MOHAVE	BUREAU OF LAND MGMT
14 0230N 0170W 015	ALIQ	S2N2;	KINGMAN FIELD OFFICE	MOHAVE	BUREAU OF LAND MGMT
14 0230N 0170W 022	ALIQ	ALL;	KINGMAN FIELD OFFICE	MOHAVE	BUREAU OF LAND MGMT
14 0230N 0170W 023	ALIQ	SWNW,N2SW,SWSW;	KINGMAN FIELD OFFICE	MOHAVE	BUREAU OF LAND MGMT
14 0230N 0170W 026	ALIQ	W2NW;	KINGMAN FIELD OFFICE	MOHAVE	BUREAU OF LAND MGMT
14 0240N 0170W 002	LOTS	3;	KINGMAN FIELD OFFICE	MOHAVE	BUREAU OF LAND MGMT
14 0270N 0170W 002	ALIQ	E2SE;	KINGMAN FIELD OFFICE	MOHAVE	BUREAU OF LAND MGMT
14 0280N 0170W 032	ALIQ	S2S2;	KINGMAN FIELD OFFICE	MOHAVE	BUREAU OF LAND MGMT
14 0280N 0170W 036	ALIQ	S2S2;	KINGMAN FIELD OFFICE	MOHAVE	BUREAU OF LAND MGMT
14 0290N 0170W 036	ALIQ	ALL;	KINGMAN FIELD OFFICE	MOHAVE	BUREAU OF LAND MGMT
14 0210S 0180E 016	ALIQ	N2,W2SW,SESW;	TUCSON FIELD OFFICE	SANTA CRUZ	BUREAU OF LAND MGMT
14 0240N 0180W 002	LOTS	4;	KINGMAN FIELD OFFICE	MOHAVE	BUREAU OF LAND MGMT
14 0250N 0180W 002	ALIQ	S2N2,S2;	KINGMAN FIELD OFFICE	MOHAVE	BUREAU OF LAND MGMT
14 0250N 0180W 002	LOTS	1,2,3,4;	KINGMAN FIELD OFFICE	MOHAVE	BUREAU OF LAND MGMT
14 0260N 0180W 024	ALIQ	ALL;	KINGMAN FIELD OFFICE	MOHAVE	BUREAU OF LAND MGMT
14 0260N 0180W 026	ALIQ	ALL;	KINGMAN FIELD OFFICE	MOHAVE	BUREAU OF LAND MGMT
14 0260N 0180W 034	ALIQ	NE,E2NW,S2;	KINGMAN FIELD OFFICE	MOHAVE	BUREAU OF LAND MGMT
14 0280N 0180W 002	ALIQ	S2N2,S2;	KINGMAN FIELD OFFICE	MOHAVE	BUREAU OF LAND MGMT
14 0280N 0180W 002	LOTS	1,2,3,4;	KINGMAN FIELD OFFICE	MOHAVE	BUREAU OF LAND MGMT
14 0280N 0180W 036	ALIQ	ALL;	KINGMAN FIELD OFFICE	MOHAVE	BUREAU OF LAND MGMT
14 0190N 0190W 016	ALIQ	N2,N2SW,SWSW,SE;	KINGMAN FIELD OFFICE	MOHAVE	BUREAU OF LAND MGMT
14 0220N 0190W 002	ALIQ	S2N2,S2;	KINGMAN FIELD OFFICE	MOHAVE	BUREAU OF LAND MGMT
14 0220N 0190W 002	LOTS	1,2,3,4;	KINGMAN FIELD OFFICE	MOHAVE	BUREAU OF LAND MGMT
14 0250N 0190W 036	ALIQ	ALL;	KINGMAN FIELD OFFICE	MOHAVE	BUREAU OF LAND MGMT
14 0270N 0190W 014	ALIQ	ALL;	KINGMAN FIELD OFFICE	MOHAVE	BUREAU OF LAND MGMT
14 0270N 0190W 030	ALIQ	E2,E2W2;	KINGMAN FIELD OFFICE	MOHAVE	BUREAU OF LAND MGMT
14 0270N 0190W 030	LOTS	1,2,3,4;	KINGMAN FIELD OFFICE	MOHAVE	BUREAU OF LAND MGMT
14 0190N 0200W 002	ALIQ	SENE,SWNW,S2S2;	KINGMAN FIELD OFFICE	MOHAVE	BUREAU OF LAND MGMT
14 0210N 0200W 002	LOTS	4;	KINGMAN FIELD OFFICE	MOHAVE	BUREAU OF LAND MGMT
14 0210N 0200W 036	ALIQ	W2E2,W2;	KINGMAN FIELD OFFICE	MOHAVE	BUREAU OF LAND MGMT
14 0210N 0200W 036	LOTS	1,2,3,4;	KINGMAN FIELD OFFICE	MOHAVE	BUREAU OF LAND MGMT
14 0220N 0200W 002	ALIQ	S2NE,SE;	KINGMAN FIELD OFFICE	MOHAVE	BUREAU OF LAND MGMT
14 0220N 0200W 002	LOTS	1,2;	KINGMAN FIELD OFFICE	MOHAVE	BUREAU OF LAND MGMT
14 0220N 0200W 032	ALIQ	NWSW,S2SW;	KINGMAN FIELD OFFICE	MOHAVE	BUREAU OF LAND MGMT
14 0220N 0200W 036	ALIQ	E2SE,SWSE;	KINGMAN FIELD OFFICE	MOHAVE	BUREAU OF LAND MGMT
14 0230N 0200W 036	ALIQ	ALL;	KINGMAN FIELD OFFICE	MOHAVE	BUREAU OF LAND MGMT
14 0280N 0200W 016	ALIQ	SE;	KINGMAN FIELD OFFICE	MOHAVE	BUREAU OF LAND MGMT
14 0280N 0200W 032	ALIQ	S2SE;	KINGMAN FIELD OFFICE	MOHAVE	BUREAU OF LAND MGMT
14 0280N 0200W 036	ALIQ	ALL;	KINGMAN FIELD OFFICE	MOHAVE	BUREAU OF LAND MGMT
14 0200S 0210E 008	ALIQ	ALL;	TUCSON FIELD OFFICE	COCHISE	BUREAU OF LAND MGMT
14 0200S 0210E 009	ALIQ	W2W2;	TUCSON FIELD OFFICE	COCHISE	BUREAU OF LAND MGMT

**DEPARTMENT OF THE INTERIOR
BUREAU OF LAND MANAGEMENT
CASE RECORDATION
(LIVE) Serial Register Page**

Run Date/Time: 05/17/06 09:48 AM

Page 3 of 4

14 0200S 0210E 009	LOTS	1-4;	TUCSON FIELD OFFICE	COCHISE	BUREAU OF LAND MGMT
14 0200S 0210E 017	ALIQ	ALL;	TUCSON FIELD OFFICE	COCHISE	BUREAU OF LAND MGMT
14 0210S 0210E 012	ALIQ	S2SE;	TUCSON FIELD OFFICE	COCHISE	BUREAU OF LAND MGMT
14 0210S 0210E 013	ALIQ	N2NE;	TUCSON FIELD OFFICE	COCHISE	BUREAU OF LAND MGMT
14 0220S 0210E 012	ALIQ	SWSE;	TUCSON FIELD OFFICE	COCHISE	BUREAU OF LAND MGMT
14 0220S 0210E 012	LOTS	2-4;	TUCSON FIELD OFFICE	COCHISE	BUREAU OF LAND MGMT
14 0220N 0210W 002	ALIQ	S2N2,S2;	KINGMAN FIELD OFFICE	MOHAVE	BUREAU OF LAND MGMT
14 0220N 0210W 002	LOTS	1,2,3,4;	KINGMAN FIELD OFFICE	MOHAVE	BUREAU OF LAND MGMT
14 0240N 0210W 002	ALIQ	S2NE;	KINGMAN FIELD OFFICE	MOHAVE	BUREAU OF LAND MGMT
14 0240N 0210W 002	LOTS	1,2,3;	KINGMAN FIELD OFFICE	MOHAVE	BUREAU OF LAND MGMT
14 0250N 0210W 012	ALIQ	ALL;	KINGMAN FIELD OFFICE	MOHAVE	BUREAU OF LAND MGMT
14 0260N 0210W 002	ALIQ	NESE,S2SE;	KINGMAN FIELD OFFICE	MOHAVE	BUREAU OF LAND MGMT
14 0270N 0210W 032	ALIQ	S2SE;	KINGMAN FIELD OFFICE	MOHAVE	BUREAU OF LAND MGMT
14 0210S 0220E 007	LOTS	3,4;	TUCSON FIELD OFFICE	COCHISE	BUREAU OF LAND MGMT
14 0210S 0220E 019	ALIQ	N2NE;	TUCSON FIELD OFFICE	COCHISE	BUREAU OF LAND MGMT
14 0210S 0220E 020	ALIQ	N2NW,N2SE;	TUCSON FIELD OFFICE	COCHISE	BUREAU OF LAND MGMT
14 0210S 0220E 020	LOTS	1-3;	TUCSON FIELD OFFICE	COCHISE	BUREAU OF LAND MGMT
14 0210S 0220E 029	LOTS	1-3;	TUCSON FIELD OFFICE	COCHISE	BUREAU OF LAND MGMT

Serial Number: AZA 022448PT

Relinquished/Withdrawn Lands

14 0010S 0100E 725	ALIQ	S2SW,SWSE;	PHOENIX DISTRICT OFFICE	PINAL	BUREAU OF LAND MGMT
14 0010S 0100E 726	ALIQ	W2NE,NW,N2SW;	PHOENIX DISTRICT OFFICE	PINAL	BUREAU OF LAND MGMT
14 0010S 0100E 726	FF	1 LOT 3;	PHOENIX DISTRICT OFFICE	PINAL	BUREAU OF LAND MGMT
14 0210S 0180E 715	ALIQ	SW;	TUCSON FIELD OFFICE	SANTA CRUZ	BUREAU OF LAND MGMT
14 0210S 0180E 720	ALIQ	E2;	TUCSON FIELD OFFICE	SANTA CRUZ	BUREAU OF LAND MGMT
14 0210S 0180E 721	ALIQ	ALL;	TUCSON FIELD OFFICE	SANTA CRUZ	BUREAU OF LAND MGMT
14 0200N 0200W 702	ALIQ	S2;	KINGMAN FIELD OFFICE	MOHAVE	BUREAU OF LAND MGMT
14 0200N 0200W 702	LOTS	1,2,3,4;	KINGMAN FIELD OFFICE	MOHAVE	BUREAU OF LAND MGMT
14 0200S 0210E 704	LOTS	1-4;	TUCSON FIELD OFFICE	COCHISE	BUREAU OF LAND MGMT
14 0250N 0210W 712	ALIQ	ALL;	KINGMAN FIELD OFFICE	MOHAVE	BUREAU OF LAND MGMT

Serial Number: AZA--- - 022448PT

Act Date	Code	Action	Action Remarks	Pending Office
11/06/1986	387	CASE ESTABLISHED		
11/06/1986	861	NORA ISSUED		
11/18/1986	610	PUBLISHED	51FR41671;	
12/17/1986	861	NORA ISSUED		
12/29/1986	610	PUBLISHED	51FR46939;	
01/30/1987	865	TITLE ACCEPTED BY US		
02/03/1987	074	RESERVED FOR BLM-SO USE	PAPER COPY-DRAFT	
03/20/1987	861	NORA ISSUED		
03/27/1987	610	PUBLISHED	52FR9951;	
05/12/1987	865	TITLE ACCEPTED BY US		
06/17/1987	074	RESERVED FOR BLM-SO USE	PAPR CPY TO DRAFTING	
07/28/1987	610	PUBLISHED	52FR28198;	
08/25/1987	610	PUBLISHED	52FR32095;	
08/31/1987	610	PUBLISHED	52FR32849;	
09/11/1987	610	PUBLISHED	52FR34456;	
09/30/1987	873	OPEN TO ENTRY		
01/14/1988	610	PUBLISHED	53FR954;	
01/14/1988	873	OPEN TO ENTRY		
02/19/1988	074	RESERVED FOR BLM-SO USE	OPEN ORDER-DRAFT	
05/06/1988	600	RECORDS NOTED		
12/13/1988	600	RECORDS NOTED		

**NO WARRANTY IS MADE BY BLM
FOR USE OF THE DATA FOR
PURPOSES NOT INTENDED BY BLM**

DEPARTMENT OF THE INTERIOR
BUREAU OF LAND MANAGEMENT
CASE RECORDATION
(LIVE) Serial Register Page

Run Date/Time: 05/17/06 09:48 AM

Page 4 of 4

06/28/1994

042

CASE SENT TO

ASO-LANDS ES

Line Nr	Remarks	Serial Number: AZA--- - 022448PT
0001	PART OF EXCHANGE APLN. A-20346-B, A-20346-J &	
0002	A-20346-K	
0003	AT 9:00AM FEBRUARY 16, 1988-OPENING ORDER EFFECTIVE.	
0004	FOR DETAILS SEE DOCUMENT	SD
0005	AT 9:00AM SEPT. 30, 1987-OPENING ORDER EFFECTIVE	
0006	FOR DETAILS SEE DOCUMENT	SD
0007	ACREAGE NOT FIGURED FOR MOST OF COUNTIES.	